






| | | | | | |
|--|---|---|--|--|---|
| <p>Borough Council of King's Lynn & West Norfolk</p>  <p>Tel. 01553 616200 - Fax. 01553 691663</p> | <p>Title Syderstone</p> |  | <p>Scale 1:6,000</p> | <p>Legend</p> <p> 0-5 Years</p> <p> 11-15 Years</p> <p> Not Suitable / Not Available</p> | <p>© Crown copyright and database rights 2013 Ordnance Survey 100024314</p> |
| | <p>Project / Details HELAA</p> | <p>Date 08/01/2015</p> | <p>Drawn by / Department AF/LDF</p> | | |
| | | | <p>Drawing / Reference Number 014</p> | | |