








<p>Borough Council of <b>King's Lynn &amp; West Norfolk</b></p>  <p>Tel. 01553 616200 - Fax. 01553 691663</p>	<p>Title</p> <p><b>Burnham Thorpe</b></p>		<p>Scale</p> <p><b>1:6,000</b></p>	<p><b>Key</b></p> <p> Accepted</p> <p> Partially accepted</p> <p> Rejected</p>	<p><b>COPYRIGHT</b> This map is reproduced from Ordnance Survey material with the permission of Ordnance Survey on behalf of the Controller of Her Majesty's Stationery Office © Crown copyright. Unauthorised reproduction infringes Crown copyright and may lead to prosecution or civil proceedings. 100024314 - 2010.</p>
	<p>Project / Details</p> <p><b>Strategic Housing Land Availability Assessment</b></p>		<p>Date</p> <p><b>17/11/10</b></p>		
	<p>Drawn by / Department</p> <p><b>Policy</b></p>	<p>Drawing / Reference Number</p> <p><b>12</b></p>			