






| | | | | | |
|--|---|---|-------------------------------------|---|---|
|  <p>Borough Council of King's Lynn & West Norfolk</p> <p>Tel. 01553 616200 - Fax. 01553 691663</p> | <p>Title</p> <p>Stoke Ferry (a)</p> |  | <p>Scale</p> <p>1:11,000</p> | <p>Key</p> <p> Accepted</p> <p> Partially accepted</p> <p> Rejected</p> | <p>COPYRIGHT This map is reproduced from Ordnance Survey material with the permission of Ordnance Survey on behalf of the Controller of Her Majesty's Stationery Office © Crown copyright. Unauthorised reproduction infringes Crown copyright and may lead to prosecution or civil proceedings. 100024314 - 2010.</p> |
| | <p>Project / Details</p> <p>Strategic Housing Land Availability Assessment</p> | | <p>Date</p> <p>17/11</p> | | |
| | <p>Drawn by / Department</p> <p>Policy</p> | <p>Drawing / Reference Number</p> <p>74</p> | | | |