



 <p>Borough Council of King's Lynn & West Norfolk</p> <p>Tel. 01553 616200 - Fax. 01553 691663</p>	<p>Title</p> <p>Wretton</p>		<p>Scale</p> <p>1:5,000</p>	<p>Key</p> <p> Accepted</p> <p> Partially accepted</p> <p> Rejected</p>	<p>COPYRIGHT This map is reproduced from Ordnance Survey material with the permission of Ordnance Survey on behalf of the Controller of Her Majesty's Stationery Office © Crown copyright. Unauthorised reproduction infringes Crown copyright and may lead to prosecution or civil proceedings. 100024314 - 2010.</p>
	<p>Project / Details</p> <p>Strategic Housing Land Availability Assessment</p>		<p>Date</p> <p>17/11</p>		
<p>Drawn by / Department</p> <p>Policy</p>		<p>Drawing / Reference Number</p> <p>102</p>			