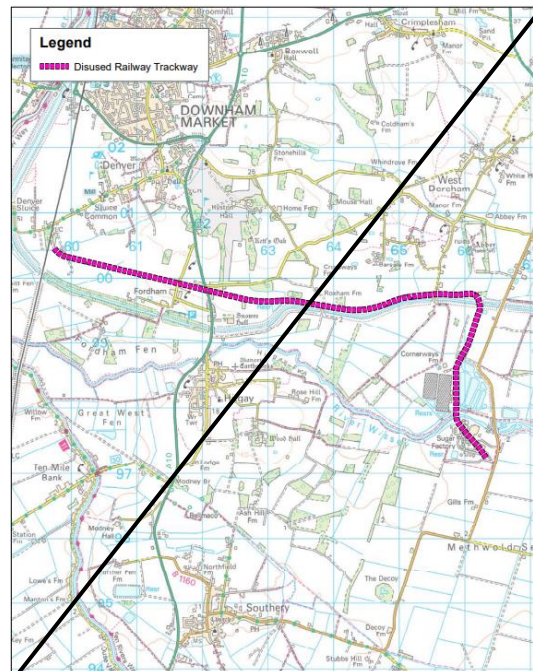


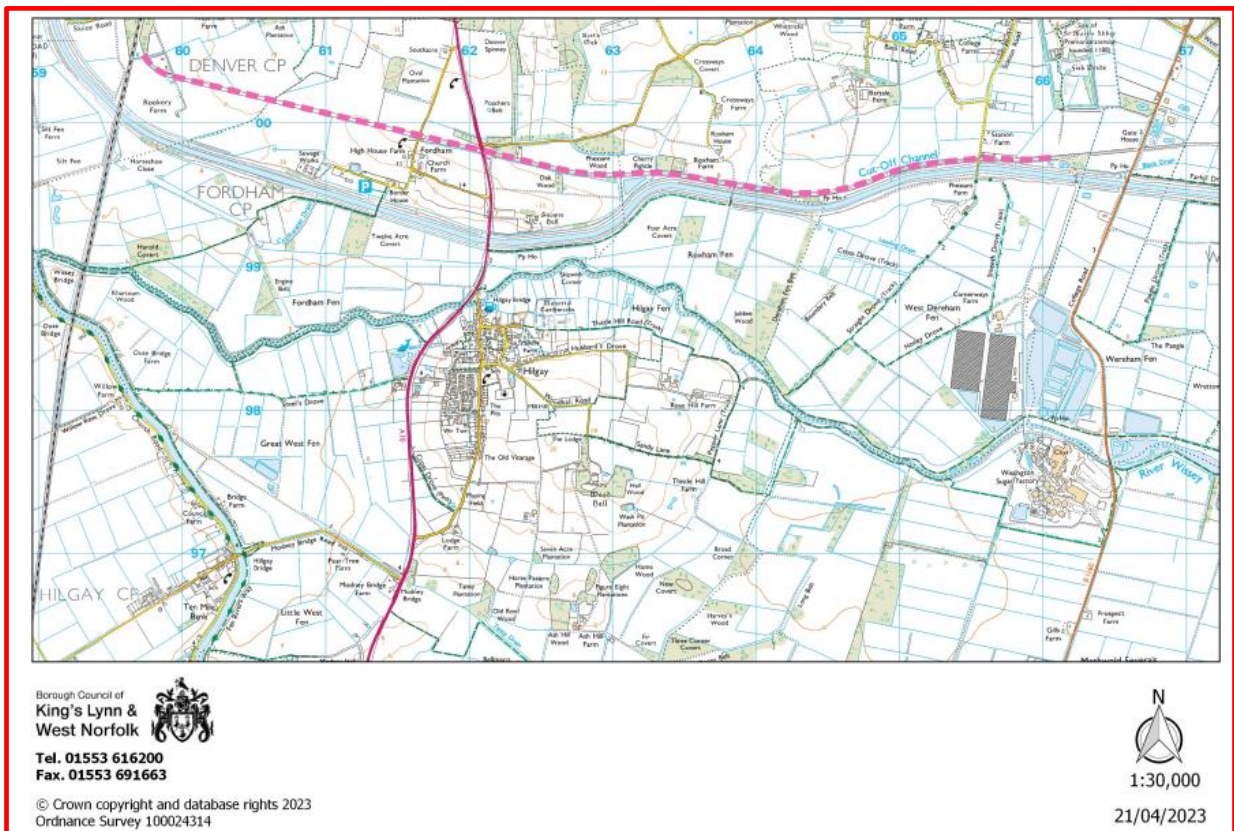
Appendix 1: Changes to map insets from submission Plan (sections 1-9)

MM30 (p78) – Disused Railway Trackway – Denver to Wissington



Disused Railway Trackway - Denver to Wissington
 © Crown copyright and database rights 2019
 Ordnance Survey 100024314

Replacement (A4 landscape):



MM86 (p202) – King’s Lynn Allocations (Policies E1.5/E1.8/E1.10/ E1.11)



King's Lynn Allocations (Policies E1.5 / E1.8 / E1.10 / E1.11) Zoomed
© Crown copyright and database rights 2018
Ordnance Survey 100024314

Replacement (A4 portrait):



Borough Council of
**King's Lynn &
West Norfolk**



Sites E1.5, E1.8 & E1.10
(King's Lynn Riverfront Regeneration)

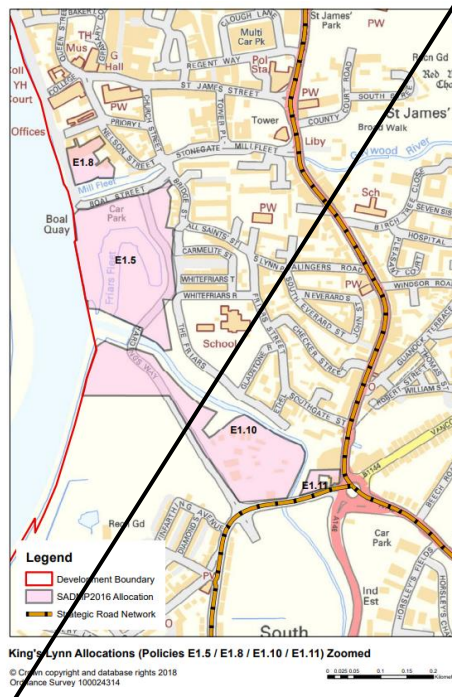


1:3,500

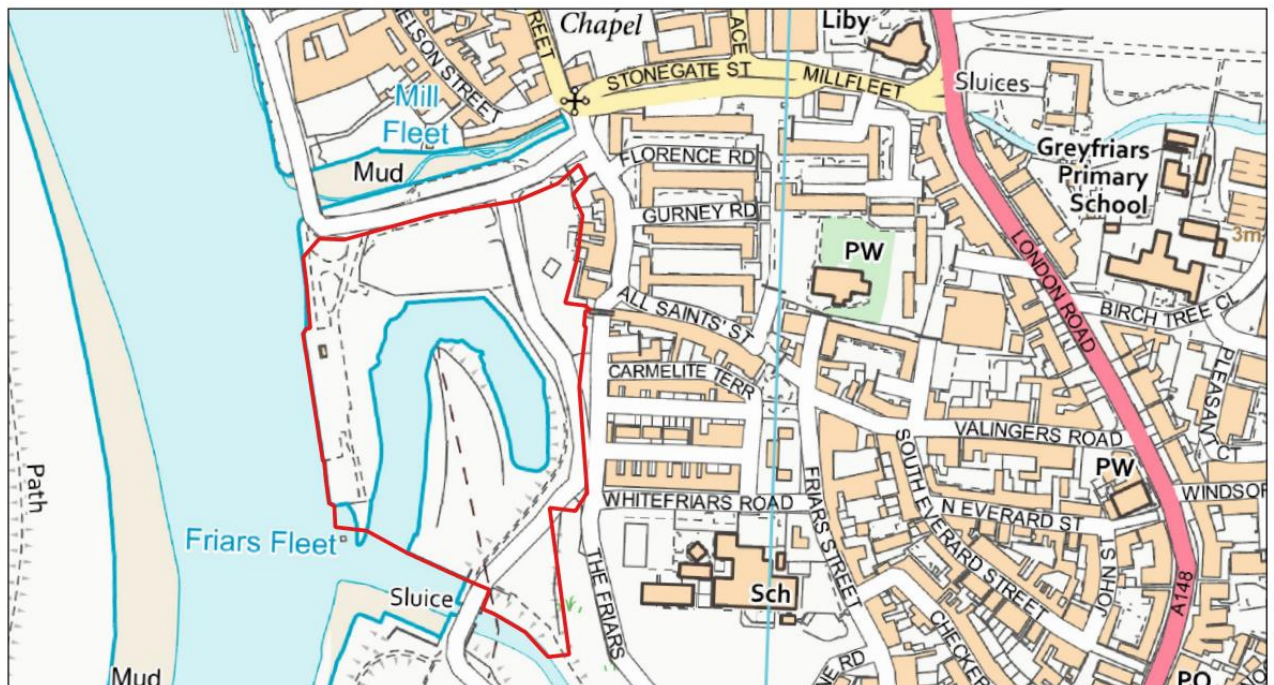
© Crown copyright and database rights 2024
Ordnance Survey AC0000819234

05/07/2024

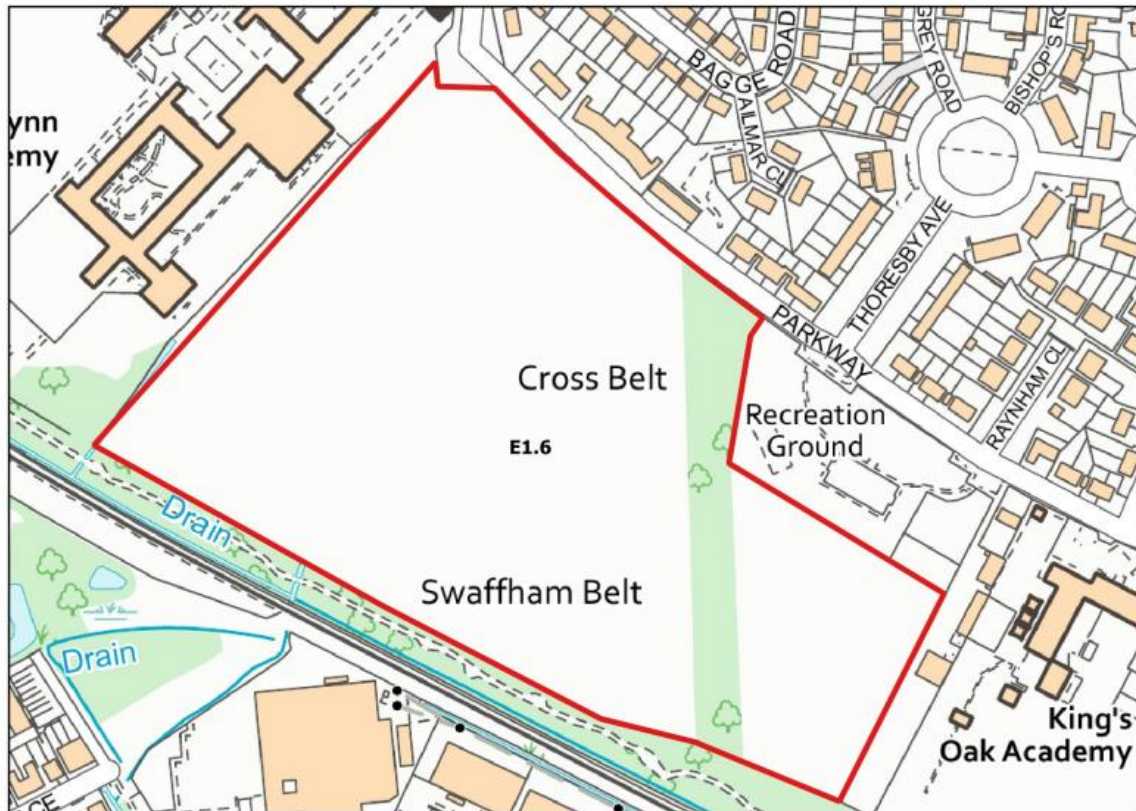
MM90 (p207) – King’s Lynn Allocations zoomed (Policies E1.5/E1.8/E1.10/ E1.11)



Replacement (A4 landscape):

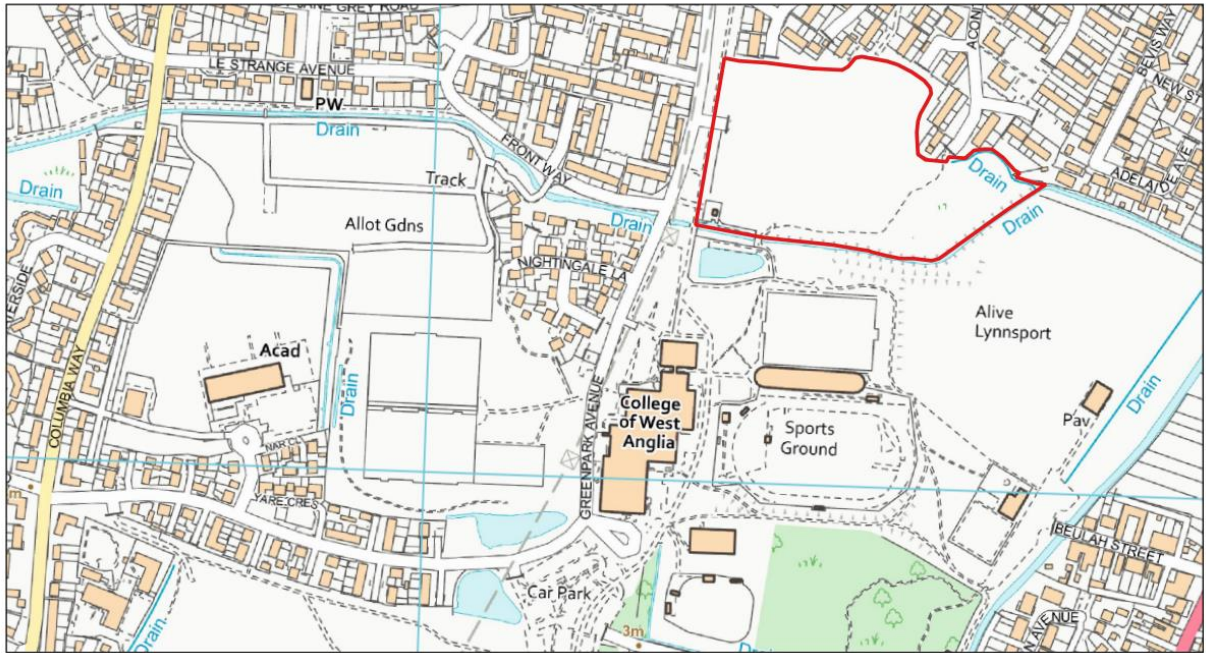


MM93 (New Plan) – E1.6 South of Parkway (A4 landscape)



1:3,600

MM96 (New Plan) – E1.7 Land at Lynnsport (A4 landscape)



Borough Council of
**King's Lynn &
West Norfolk**
Tel. 01553 616200

© Crown copyright and database rights 2024
Ordnance Survey AC0000819234

E1.7 - Kings Lynn: Land at Lynnsport



1:4,000

08/07/2024

MM99 (p213) – map to be deleted, as this is covered by MM66

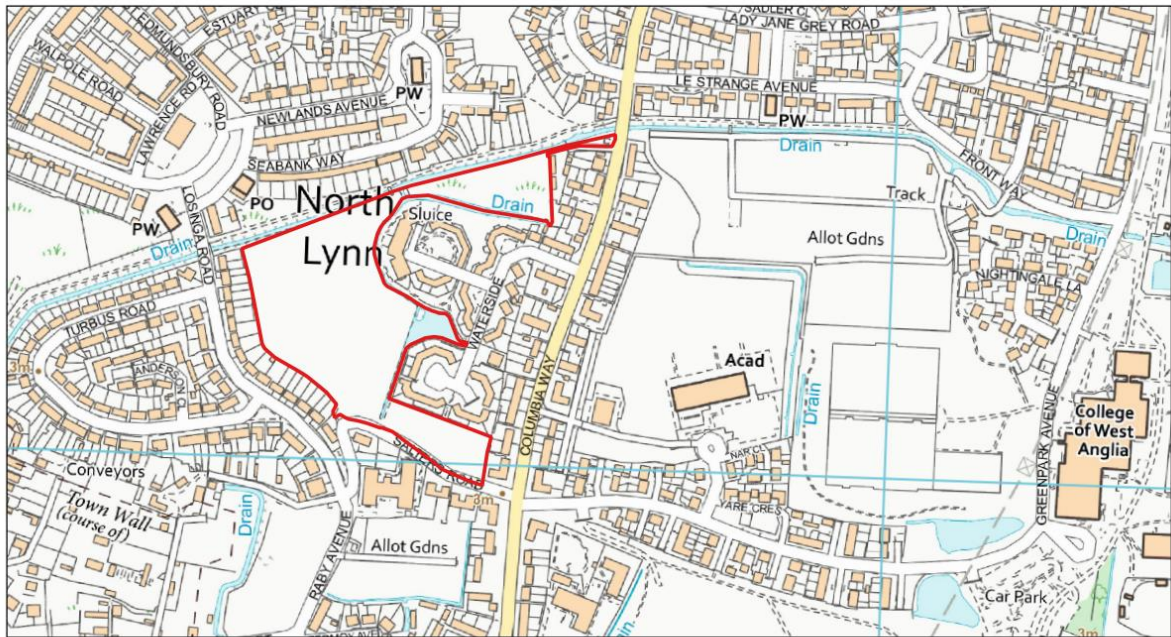


King's Lynn Allocations (Policies E1.5 / E1.8 / E1.10 / E1.11) Zoomed

© Crown copyright and database rights 2018
Ordnance Survey 100024314

0 0.05 0.1 0.15 0.2 Kilometres

MM101 (New Plan) – E1.9 Land west of Columbia Way (A4 landscape)



Borough Council of
King's Lynn &
West Norfolk
Tel. 01553 616200



E1.9 - King's Lynn: Land west of Columbia Way

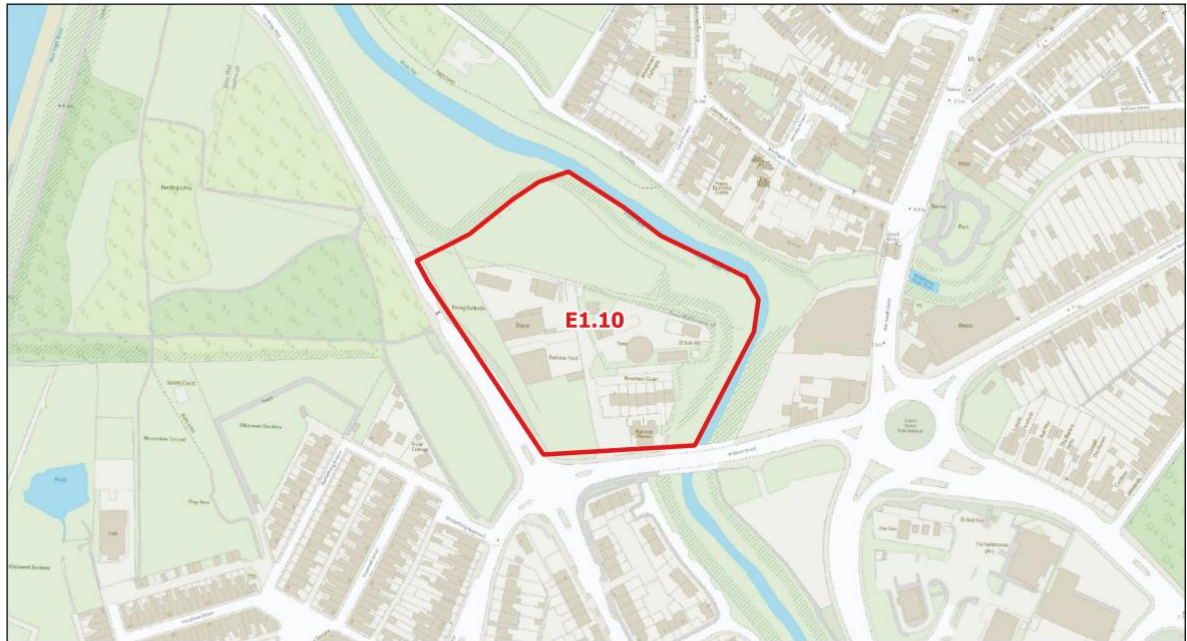


1:4,000

© Crown copyright and database rights 2024
Ordnance Survey AC0000819234

09/07/2024

MM104 (New Plan) – E1.10 North of Wisbech Road (A4 landscape)



Borough Council of
King's Lynn &
West Norfolk 
Tel. 01553 616200

Site E1.10 North of Wisbech Road

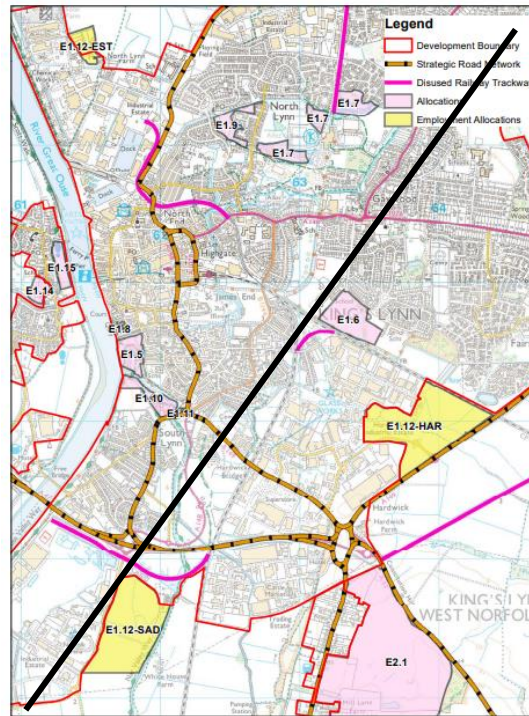


1:2,500

© Crown copyright and database rights 2024
Ordnance Survey AC0000819234

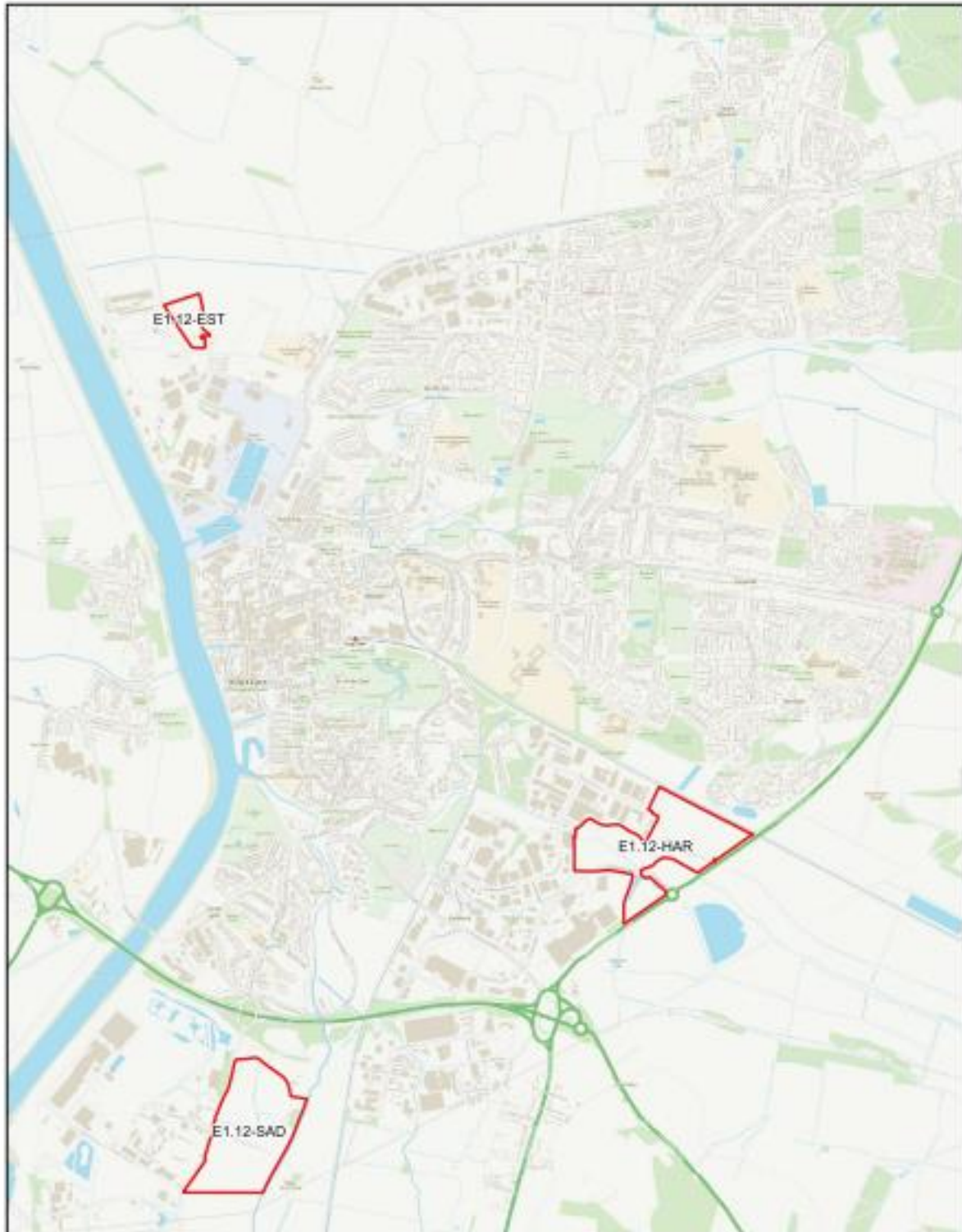
03/04/2024

MM108 (p220) – King’s Lynn Employment Expansion Areas (E1.12-SAD/E1.2-HAR/E1.12-EST)



© Crown copyright and database rights 2021
Ordnance Survey 100024314

Replacement (A4 portrait):



Borough Council of
**King's Lynn &
West Norfolk**
Tel. 01553 666200
Fax. 01553 691663

© Crown copyright and database rights 2024
Ordnance Survey AC3000819224

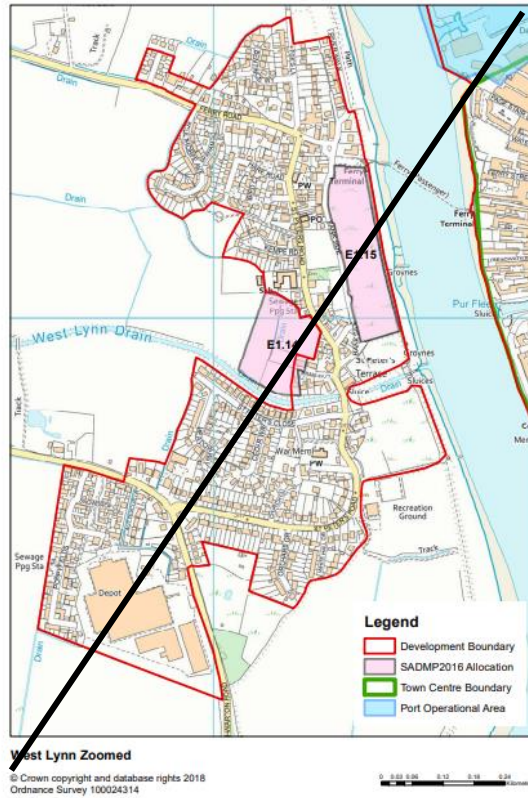
King's Lynn Employment Allocations



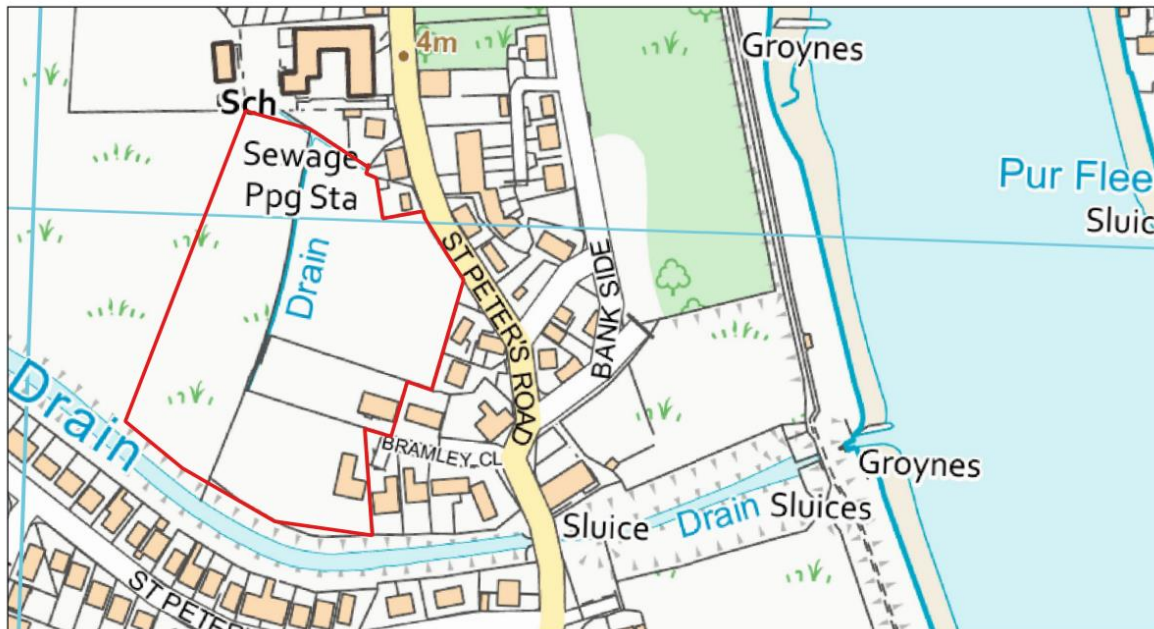
1:18,000

09/07/2023

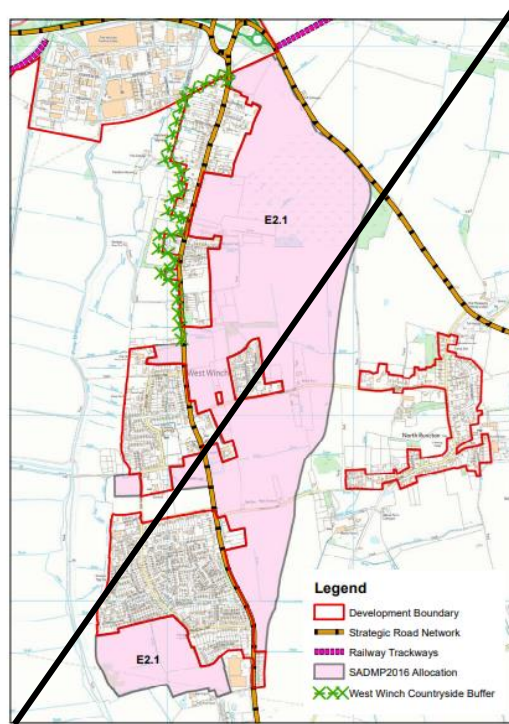
MM111 (p224) – West Lynn (E1.14)



Replacement (A4 landscape):



MM118 (p235) – West Winch Growth Area (E2.1)

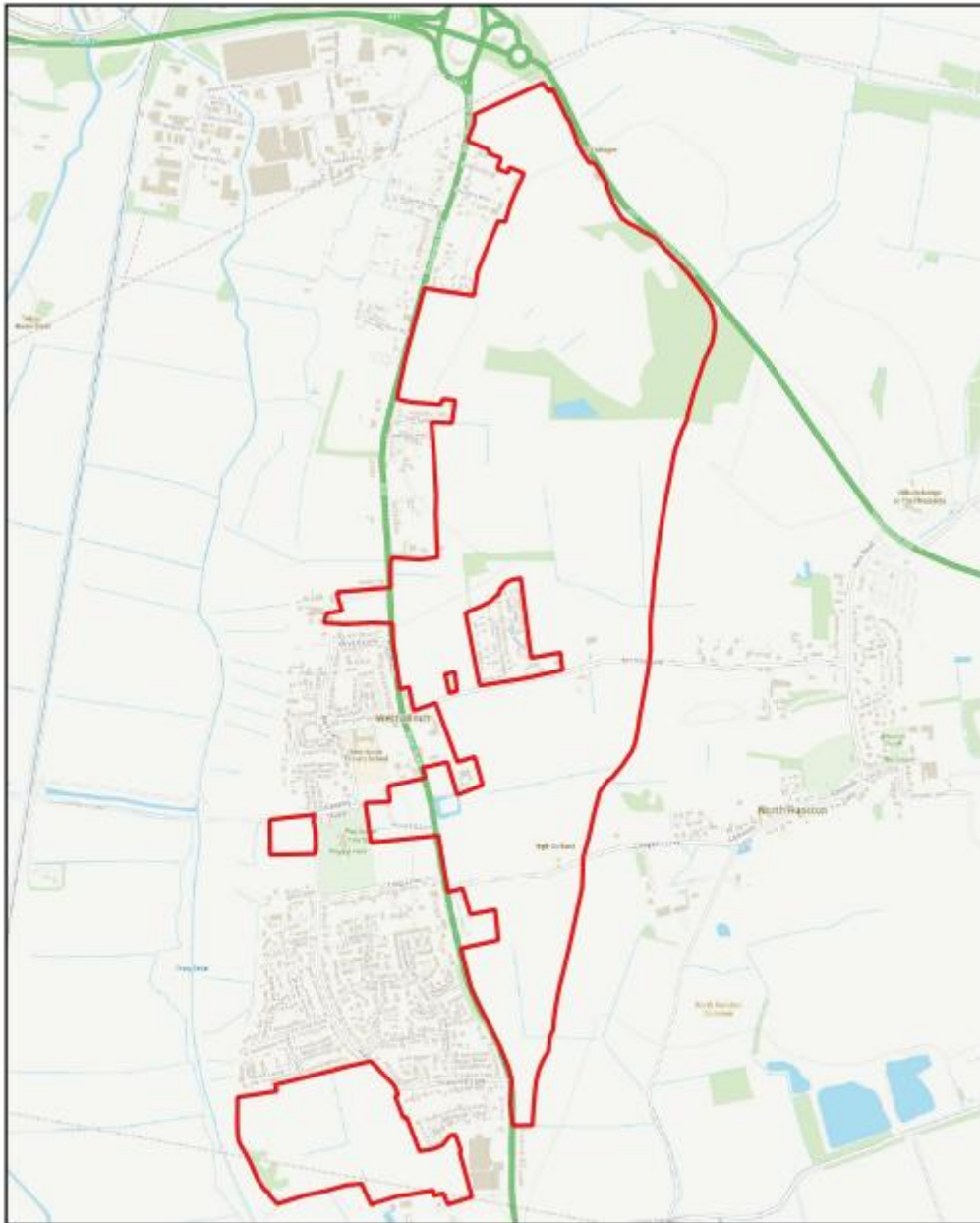


Inset E2 West Winch

© Crown copyright and database rights 2018
Ordnance Survey 100024314



Replacement (A4 portrait):



Borough Council of
**King's Lynn &
West Norfolk**
Tel. 01553 616200

**E2.1 West Winch Growth
Area**

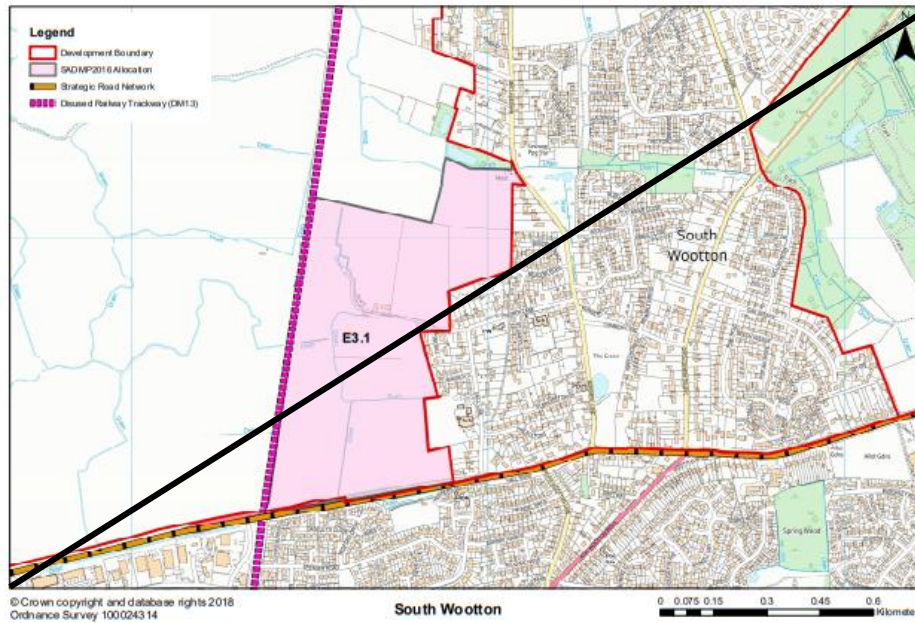


1:16,000

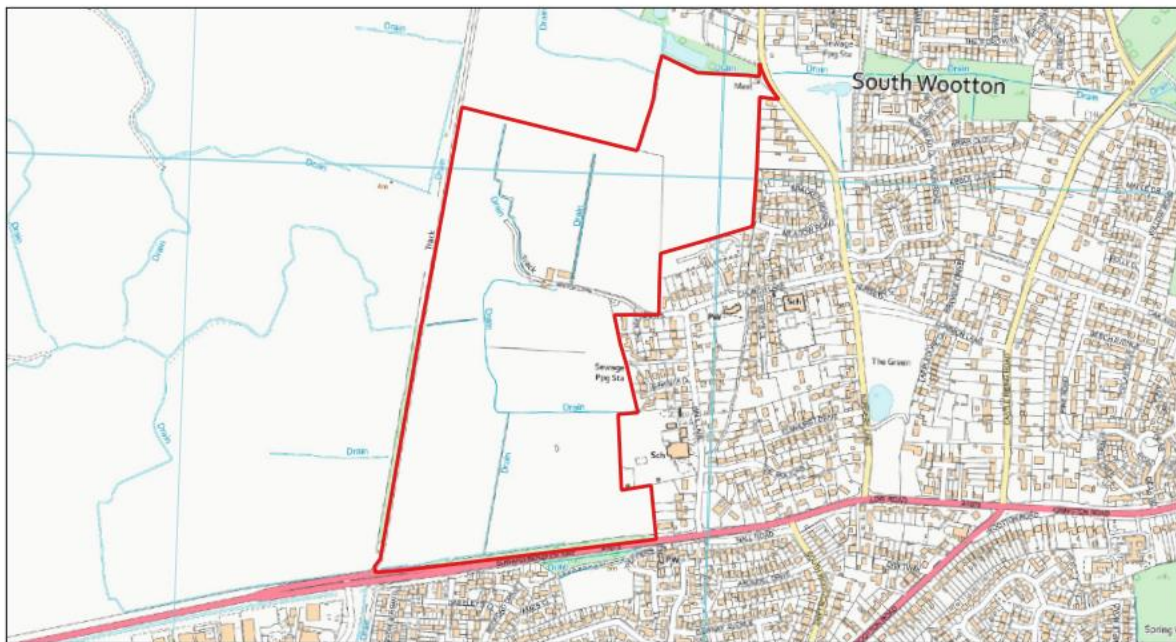
© Crown copyright and database rights 2024
Ordnance Survey AC0000819234

12/07/2024

MM126 (p250) – South Wootton (E3.1)



Replacement (A4 Landscape):



MM129 (p259) – North Wootton (to be deleted)

