

Proposed Changes to the Policies Map for King's Lynn and West Norfolk

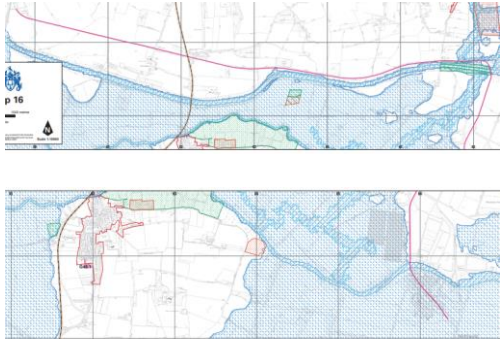
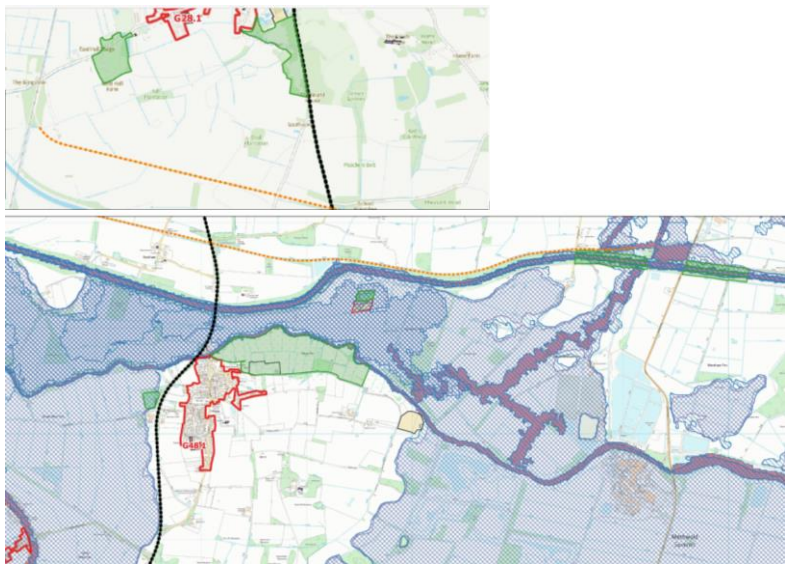
August 2024

Proposed Changes to the Policies Map for King’s Lynn and West Norfolk

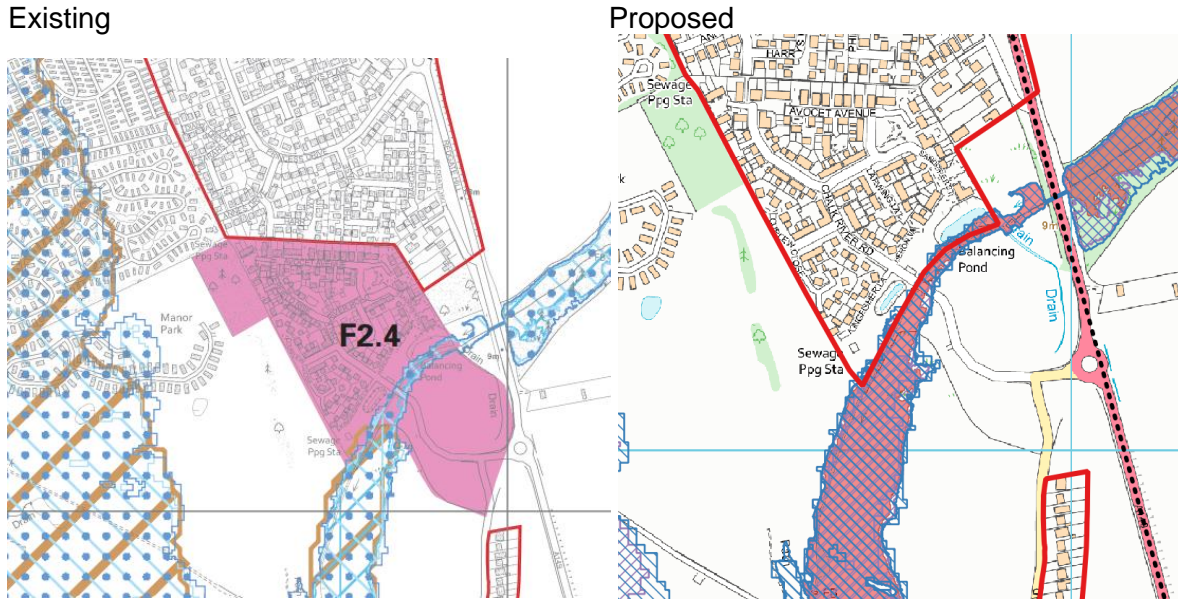
The following proposed changes to the Policies Map are presented in a table format. This provides a reference number for each of the proposed changes, for ease of identification and reference for comment. The tables provided are for general proposed changes and one for each of the 21 Policies Map Insets. Each table provides a written description of the change, as well as a visual extract of the submitted Policies Maps as existing and as proposed. The last column provides the reason for the change. Together these illustrate the changes the Borough Council is seeking to include in the updated Policies Map. Please note that where some site allocations are proposed to be removed and included within the Development Boundary this is based on the extent of the consented site which may differ from the original allocated site.

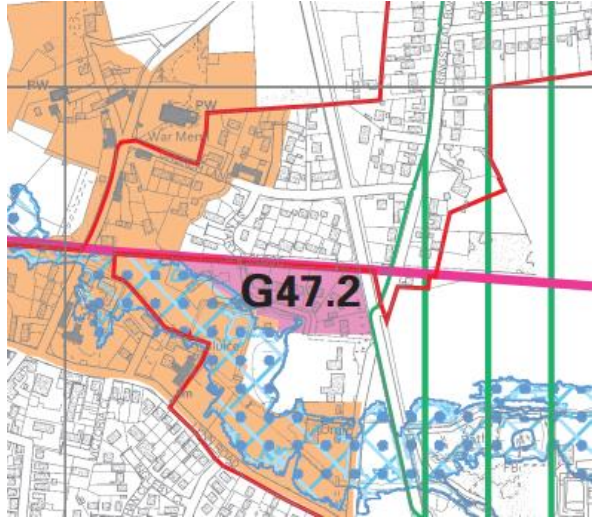
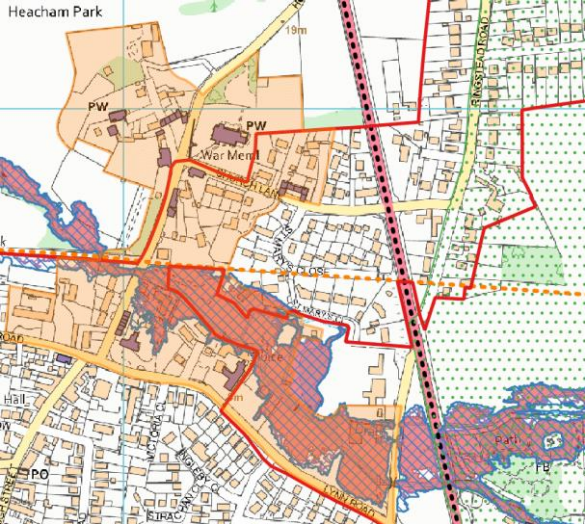
General

Ref	Proposed Change	Reason for Change
PMG/1	The provision of an Index Map covering the whole Borough.	To provide greater clarity for the user. As to which map to view. The intention for the adopted version of the Local Plan is the provision of updated PDF Maps and an online interactive Map on an OS base.
PMG/2	To include the Main Road Network A10, A17, A47, A134, A148, A149, A1101 and A1122 on the Policies Map.	These have now been added to the Policies Map and can be viewed via the consultation version.

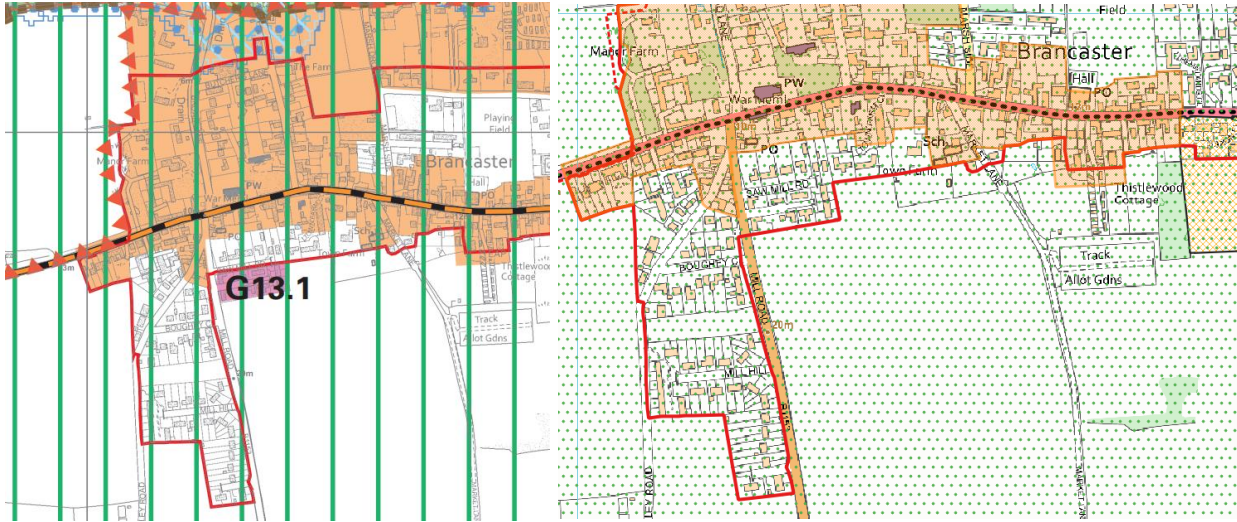
Ref	Proposed Change	Reason for Change
PMG/3	<p data-bbox="371 231 1749 295">Amend the Disused Railway Track – Denver to Wissington, to reflect the change agreed through the Examination (see MM30).</p> <p data-bbox="371 311 761 343">Existing Policies Map 16 & 19</p>  <p data-bbox="371 726 784 758">Proposed Policies Map 16 & 19</p> 	<p data-bbox="1767 231 2107 399">For clarity and effectiveness, in accordance with MM30 of the Proposed Main Modifications.</p>

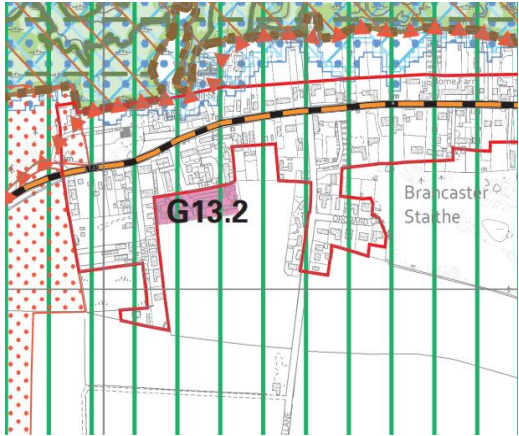

Policies Map 1: – Hunstanton, Old Hunstanton, Holme Next to the Sea, Heacham

Ref	Proposed Change	Reason for Change
PM1/1	To rename Policies Map 1 'Policies Map 1 – Hunstanton, Old Hunstanton, Holme Next to the Sea, Heacham'.	To provide clarity on what part of the Borough it covers.
PM1/2	<p>Delete allocation F2.4 from the Policies Map and include the developed part of the site within the Development Boundary for Hunstanton.</p> 	To reflect MM150 of the Proposed Main Modifications as the site is now completed and forms part of the built-up area of the settlement.

Ref	Proposed Change	Reason for Change
PM1/3	Delete allocation G47.2 from the Policies Map and include the site within the Development Boundary for Heacham.	To reflect MM217 of the Proposed Main Modifications as the site is now completed and forms part of the built-up area of the settlement.
	<div style="display: flex; justify-content: space-around;"> <div style="text-align: center;"> <p>Existing</p>  </div> <div style="text-align: center;"> <p>Proposed</p>  </div> </div>	

Policies Map 2: Thornham, Titchwell, Brancaster, Brancaster Staithe

Ref	Proposed Change	Reason for Change
PM2/1	To rename Policy Map 2 'Policies Map 2 - Thornham, Titchwell, Brancaster, Brancaster Staithe'.	To provide clarity on what part of the Borough it covers.
PM2/2	<p>Delete allocation G13.1 from the Policies Map and include the site within the Development Boundary for Brancaster.</p> <p>Existing</p> <p>Proposed</p> 	To reflect MM169 of the Proposed Main Modifications as the site is now completed and forms part of the built-up area of the settlement.

Ref	Proposed Change	Reason for Change
PM2/3	Delete allocation G13.2 from the Policies Map and include the site within the Development Boundary for Brancaster Staithe.	To reflect MM170 of the Proposed Main Modifications as the site is now completed and forms part of the built-up area of the settlement.
	<div style="display: flex; justify-content: space-around;"> <div style="text-align: center;"> <p data-bbox="315 331 427 363">Existing</p>  </div> <div style="text-align: center;"> <p data-bbox="842 331 965 363">Proposed</p>  </div> </div>	

Ref	Proposed Change	Reason for Change
PM2/4	Delete allocation G30.1 from the Policies Map, and include the site within the Development Boundary for Docking	To reflect MM190 of the Proposed Main Modifications as the site is now completed and forms part of the built-up area of the settlement.
Existing	Proposed	

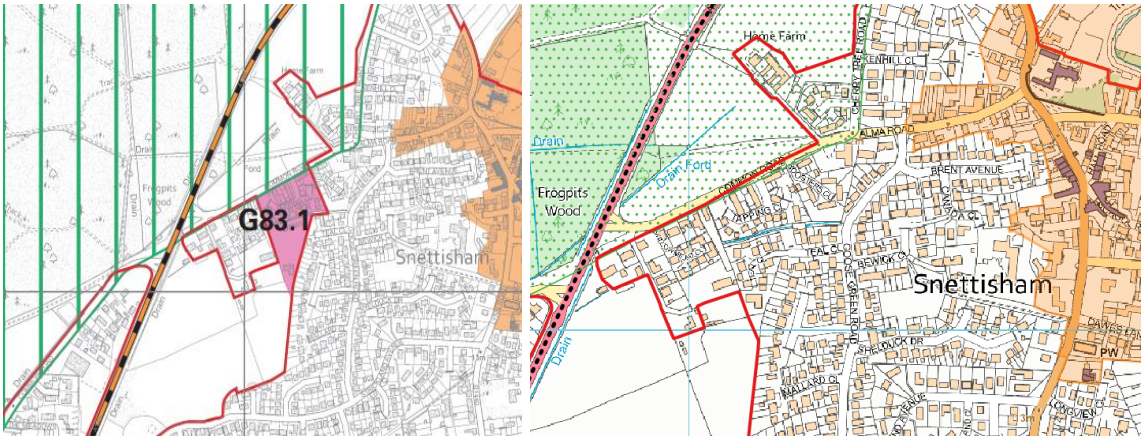
Policies Map 3: Staithe, Burnham Overy, Burnham Market, Burnham Thorpe, North Creake, South Creake

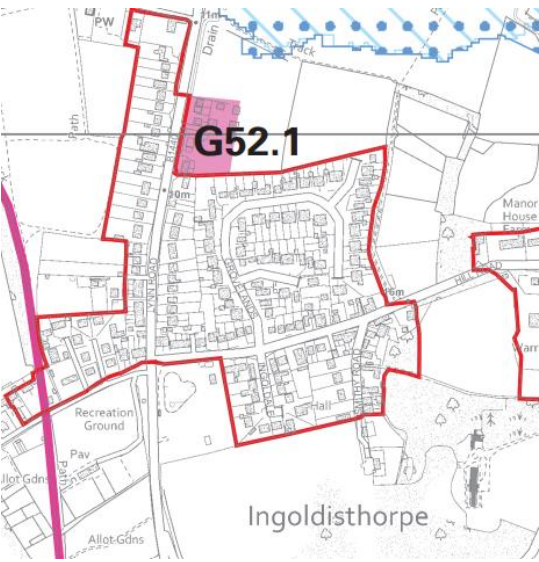
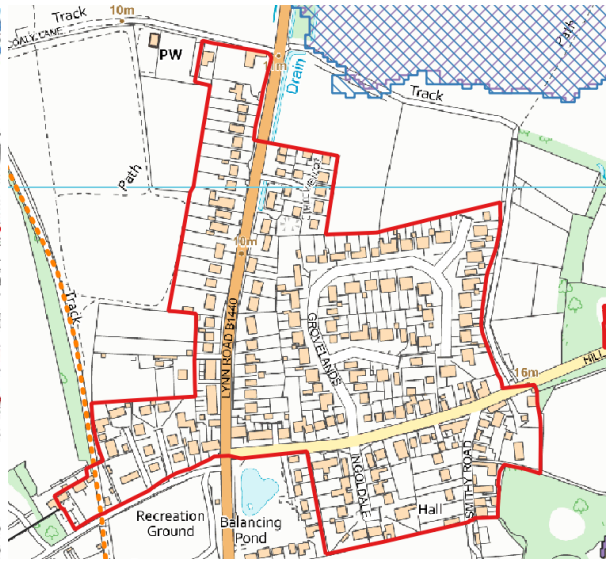
Ref	Proposed Change	Reason for Change
PM3/1	To rename Policies Map 3 'Policies Map 3 – Staithe, Burnham Overy, Burnham Market, Burnham Thorpe, North Creake, South Creake'.	To provide clarity on what part of the Borough it covers.

Policies Map 4: North Coast

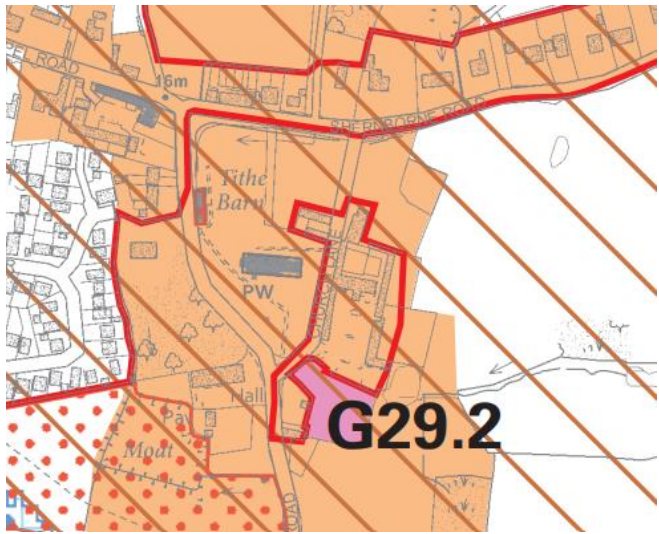
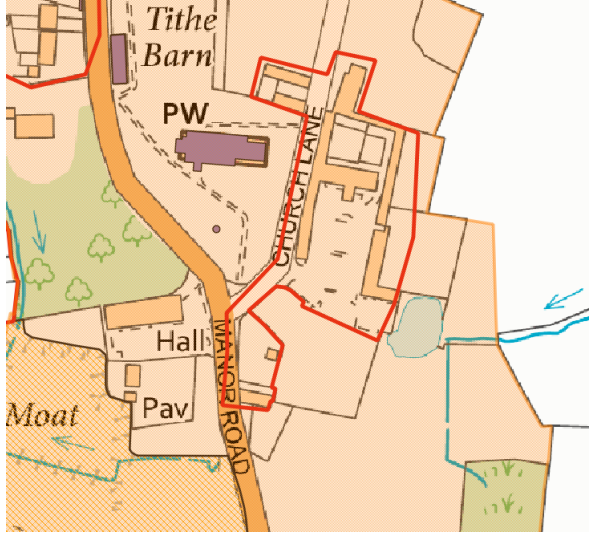
Ref	Proposed Change	Reason for Change
PM4/1	To rename Policies Map 4 'Policies Map 4 – North Coast'.	To provide clarity on what part of the Borough it covers.

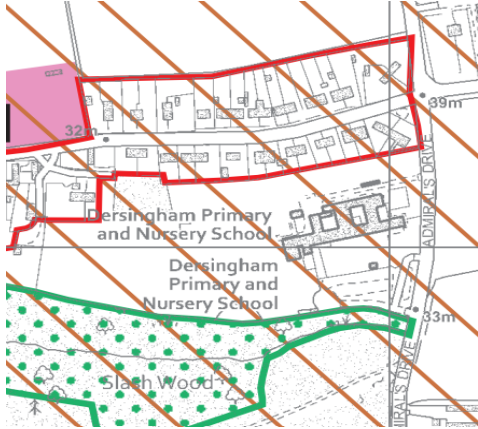
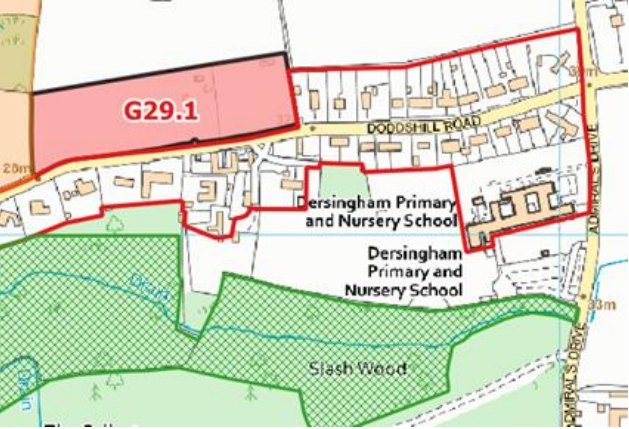
Policies Map 5: Snettisham, Ingoldisthorpe, North/South Wootton, Castle Rising, Dersingham

Ref	Proposed Change	Reason for Change
PM5/1	To rename Policies Map 5 'Policies Map 5 – Snettisham, Ingoldisthorpe, North Wootton, Castle Rising, Dersingham'	To provide clarity on what part of the Borough it covers.
PM5/2	<p>Delete allocation G83.1 from the Policies Map, and include the site within the Development Boundary for Snettisham.</p> <p>Existing Proposed</p> 	To reflect MM233 of the Proposed Main Modifications as the site is now completed and forms part of the built-up area of the settlement.

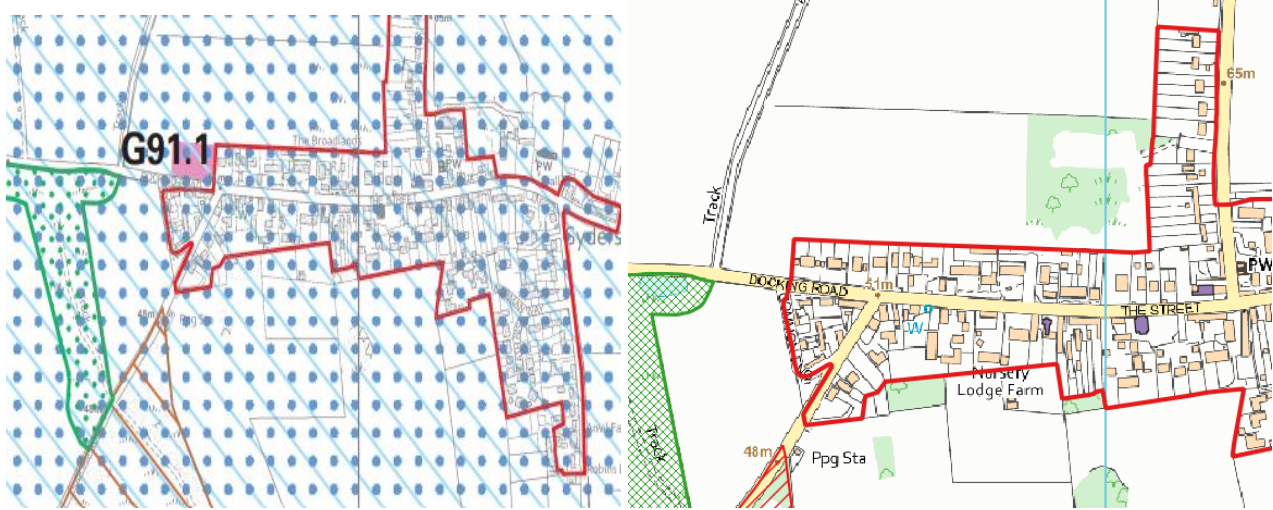
Ref	Proposed Change	Reason for Change
PM5/3	<p>Delete allocation G52.1 from the Policies Map, and include the site within the Development Boundary for Ingoldisthorpe.</p> <p>Existing</p>  <p>Proposed</p> 	<p>To reflect MM307 of the Proposed Main Modifications as the site is now completed and forms part of the built-up area of the settlement.</p>

Policies Map 6: Dersingham, West Newton, Fitcham, Hillington, Congham, Roydon, Grimston


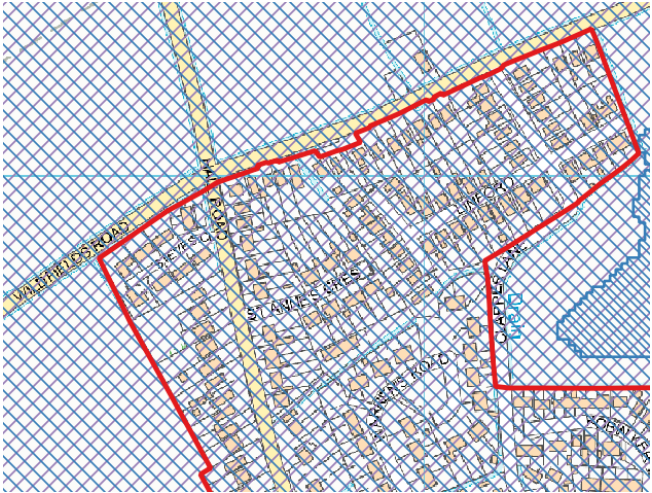
Ref	Proposed Change	Reason for Change
PM6/1	To rename Policies Map 6 'Policies Map 6 – Dersingham, West Newton, Fitcham, Hillington, Congham, Roydon, Grimston'.	To provide clarity on what part of the Borough it covers.
PM6/2	<p>Delete allocation G29.2 from the Policies Map, Dersingham.</p> <p>Existing</p>  <p>Proposed</p> 	To reflect MM187 of the Proposed Main Modifications as site not been taken forward, and is not deliverable or developable as a housing allocation.

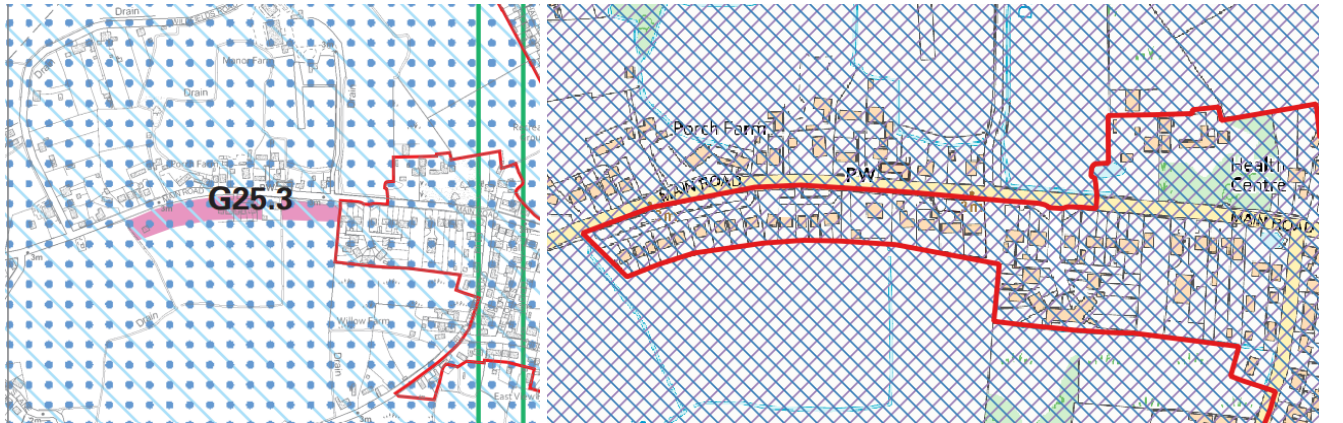
Ref	Proposed Change	Reason for Change
PM6/3	<p data-bbox="331 236 1653 300">Revise the Policies Map at Dersingham to include all of the school buildings of Dersingham Primary School and Nursery within the Development Boundary.</p> <div data-bbox="331 331 1444 829"> <div style="display: flex; justify-content: space-around;"> <div style="text-align: center;"> <p data-bbox="331 331 443 363">Existing</p>  </div> <div style="text-align: center;"> <p data-bbox="817 331 929 363">Proposed</p>  </div> </div> </div>	<p data-bbox="1664 236 2089 331">For consistency, as the school buildings form part of the built-up area of the settlement.</p>

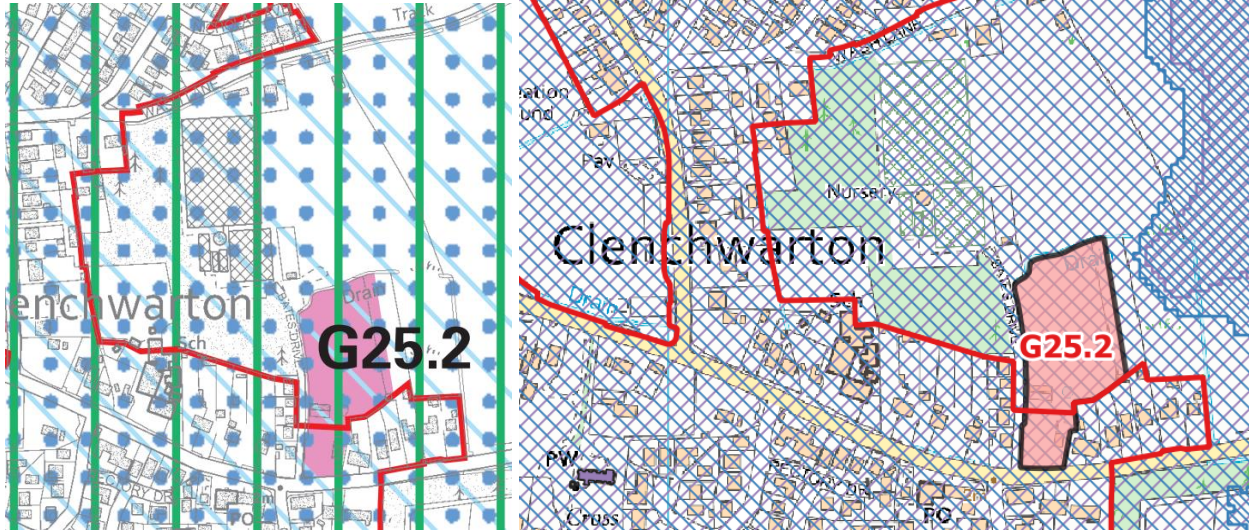
Policies Map 7: Syderstone, East Rudham, West Rudham, Bircham Tofts

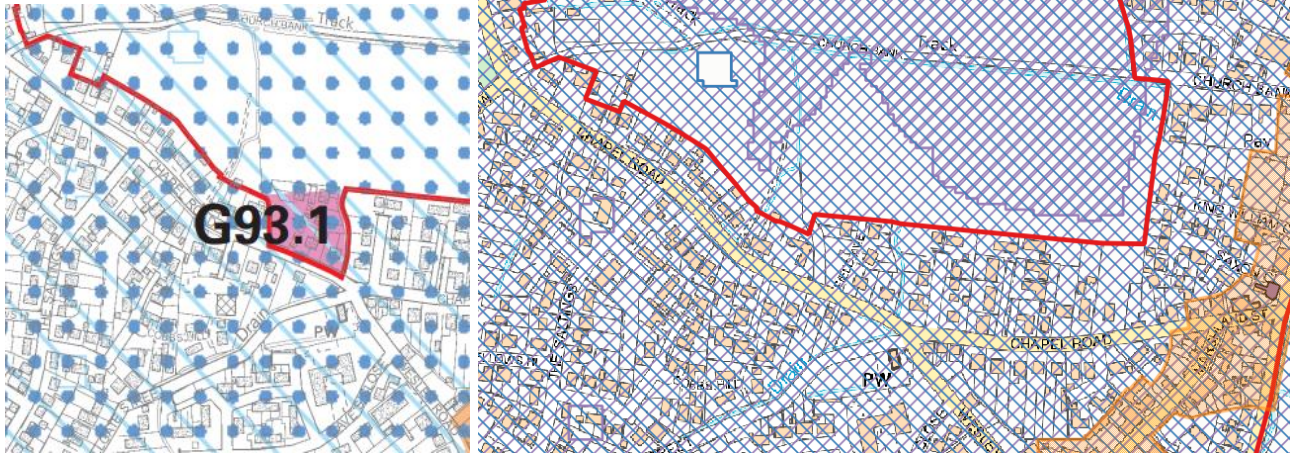
Ref	Proposed Change	Reason for Change
PM7/1	To rename Policies Map 7 'Policies Map 7 – Syderstone, East Rudham, West Rudham, Bircham Tofts'.	To provide clarity on what part of the Borough it covers.
PM7/2	<p>Delete allocation G91.1 from the Policies Map, and include the site within the Development Boundary for Syderstone.</p> <p>Existing Proposed</p> 	To reflect MM326 of the Proposed Main Modifications as the site is now completed and forms part of the built-up area of the settlement.

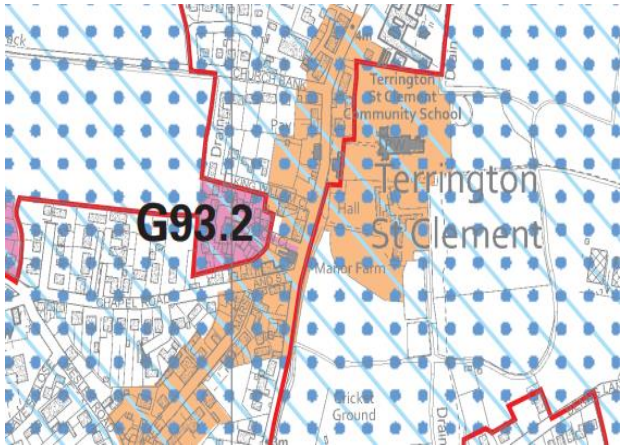
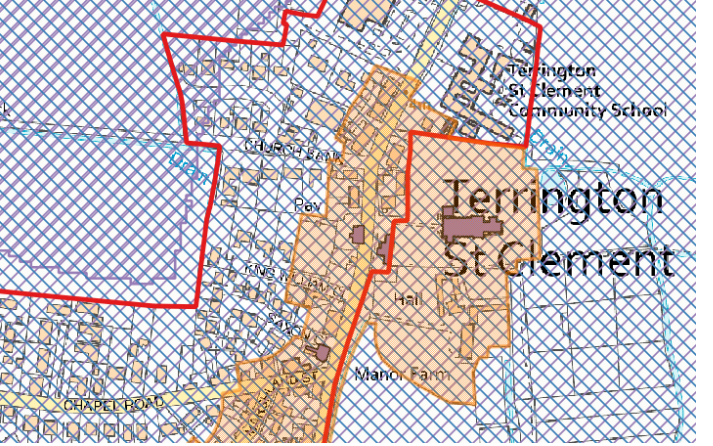
Policies Map 8: Terrington St Clement, Clenchwarton

Ref	Proposed Change	Reason for Change
PM8/1	To rename Policies Map 8 'Policies Map 8 – Terrington St Clement, Clenchwarton'.	To provide clarity on what part of the Borough it covers.
PM8/2	<p>Delete allocation G25.1 from the Policies Map, and include the site within the Development Boundary for Clenchwarton.</p> <p>Existing</p>  <p>Proposed</p> 	To reflect MM179 of the Proposed Main Modifications as the site is now completed and forms part of the built-up area of the settlement.

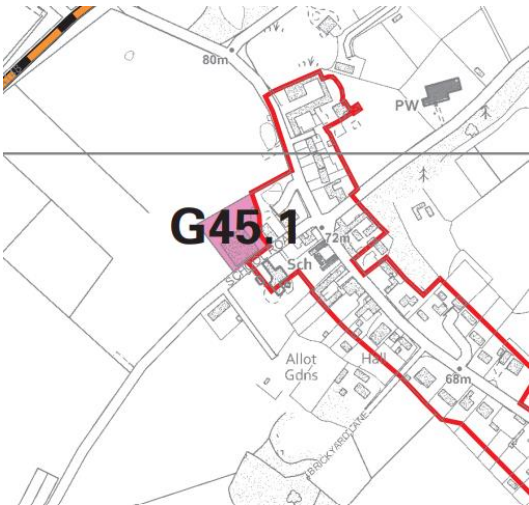

Ref	Proposed Change	Reason for Change
PM8/3	Delete allocation G25.3 from the Policies Map, and include the site within the Development Boundary for Clenchwarton.	To reflect MM182 of the Proposed Main Modifications as the site is now completed and forms part of the built-up area of the settlement.
	<div style="display: flex; justify-content: space-around;"> <div data-bbox="315 331 846 368">Existing</div> <div data-bbox="860 331 1653 368">Proposed</div> </div> 	

Ref	Proposed Change	Reason for Change
PM8/4	<p>Revise the Policies Map at Clenchwarton to include all of the school buildings of Clenchwarton Primary School within the Development Boundary.</p> <p>Existing Proposed</p> 	<p>For consistency, as the school buildings form part of the built-up area of the settlement.</p>

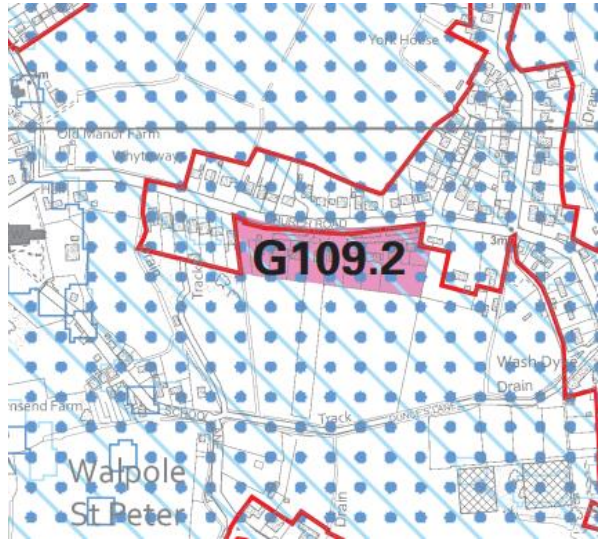
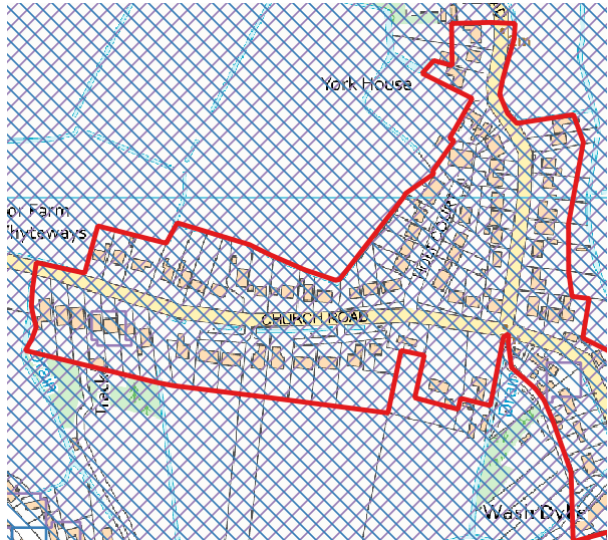
Ref	Proposed Change	Reason for Change
PM8/5	Delete allocation G93.1 from the Policies Map, and include the site within the Development Boundary for Terrington St Clement.	To reflect MM247 of the Proposed Main Modifications as the site is now completed and forms part of the built-up area of the settlement.
	<div style="display: flex; justify-content: space-around;"> <div data-bbox="315 331 779 371">Existing</div> <div data-bbox="792 331 1637 371">Proposed</div> </div> 	

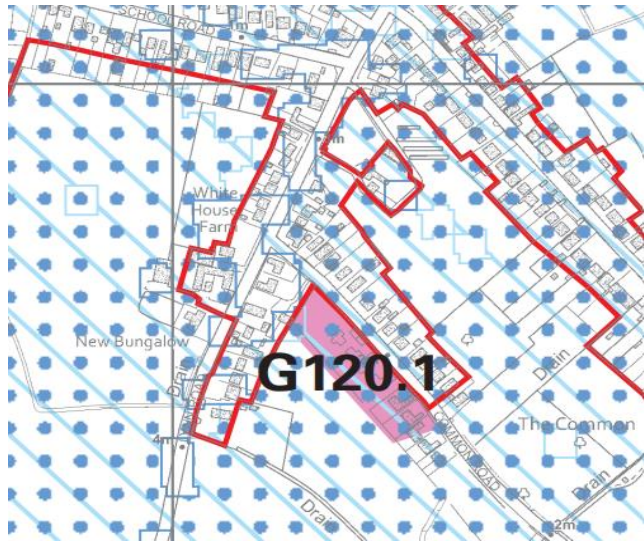
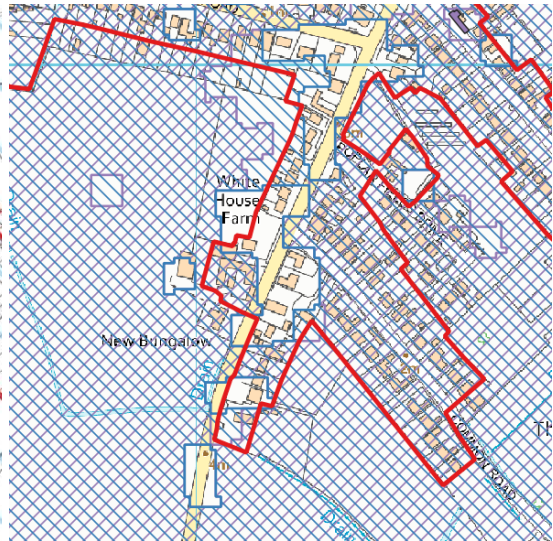
Ref	Proposed Change	Reason for Change
PM8/6	Delete allocation G93.2 from the Policies Map, and include the site within the development boundary for Terrington St Clement.	To reflect MM248 of the Proposed Main Modifications as the site is now completed and forms part of the built-up area of the settlement.
	<div style="display: flex; justify-content: space-around;"> <div style="text-align: center;"> <p data-bbox="315 331 448 363">Existing</p>  </div> <div style="text-align: center;"> <p data-bbox="943 331 1075 363">Proposed</p>  </div> </div>	

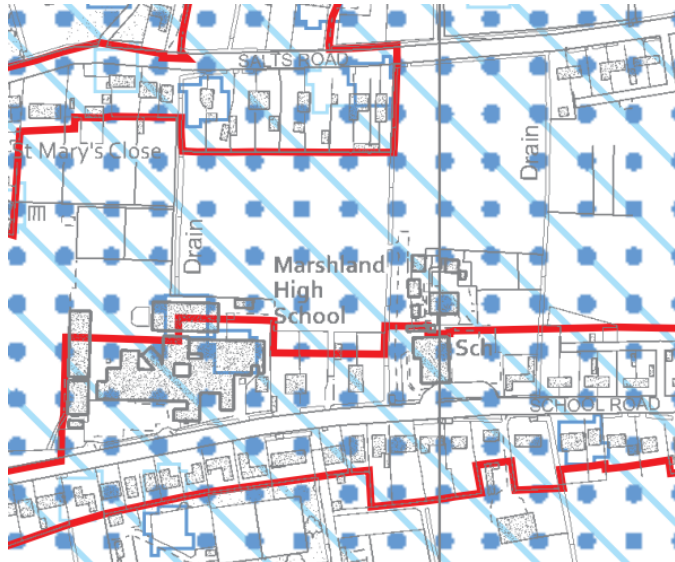
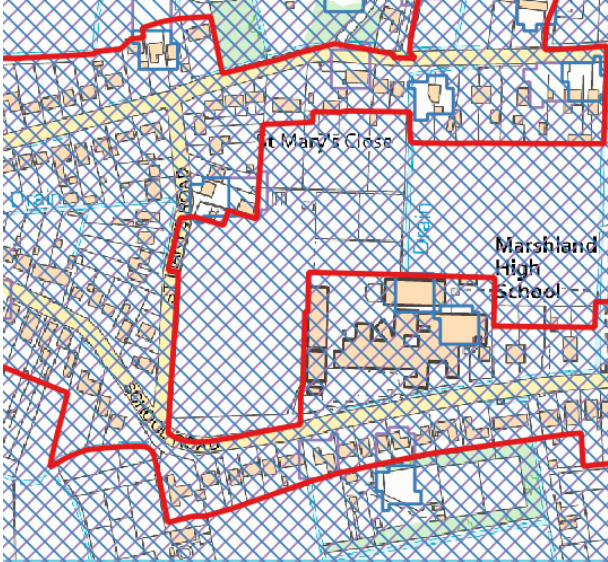
Policies Map 9: Harpley, Great Massingham

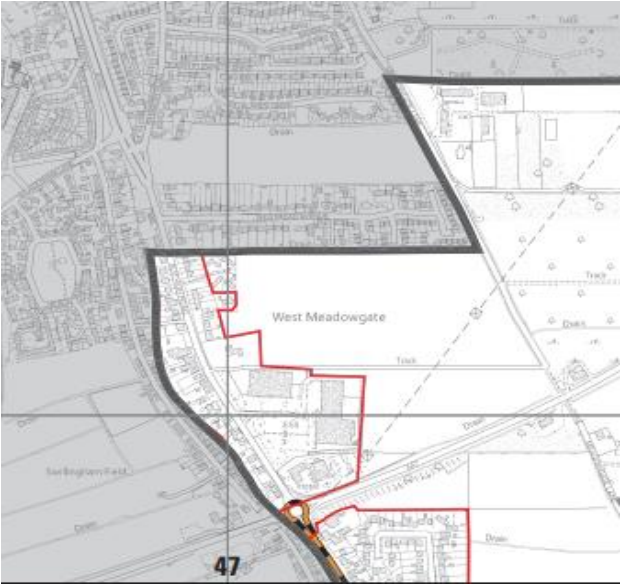
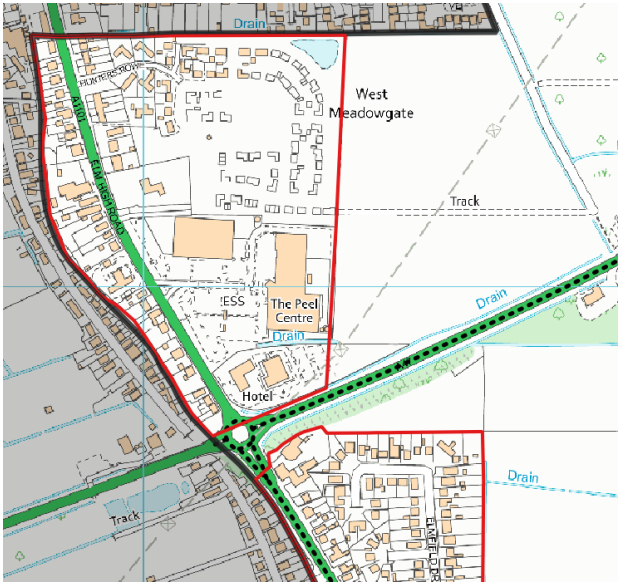
Ref	Proposed Change	Reason for Change
PM9/1	To rename Policy Map 9 'Policies Map 9 – Harpley, Great Massingham'.	To provide clarity on what part of the Borough it covers.
PM9/2	<p>Delete allocation G45.1 from the Policies Map, Harpley</p> <div style="display: flex; justify-content: space-around;"> <div style="text-align: center;"> <p>Proposed</p>  </div> <div style="text-align: center;"> <p>Existing</p>  </div> </div>	To reflect MM298 of the Proposed Main Modifications as the site has not been taken forward, and is not deliverable or developable as a housing allocation.

Policies Map 10: Walpole Cross Keys, Walpole St Andrew, Walpole St Peter, Walpole Highway, West Walton, Walsoken, Marshland St James, Wisbech Fringe

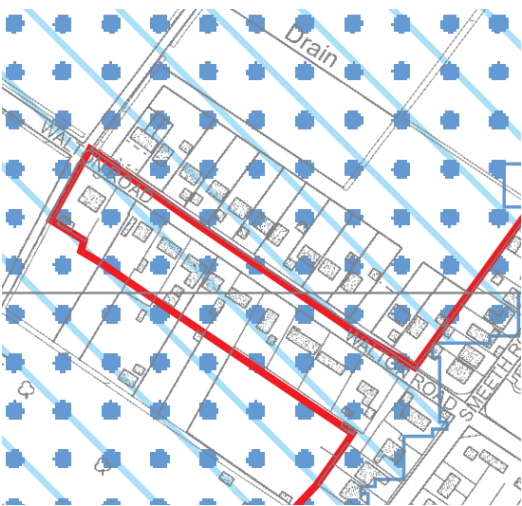
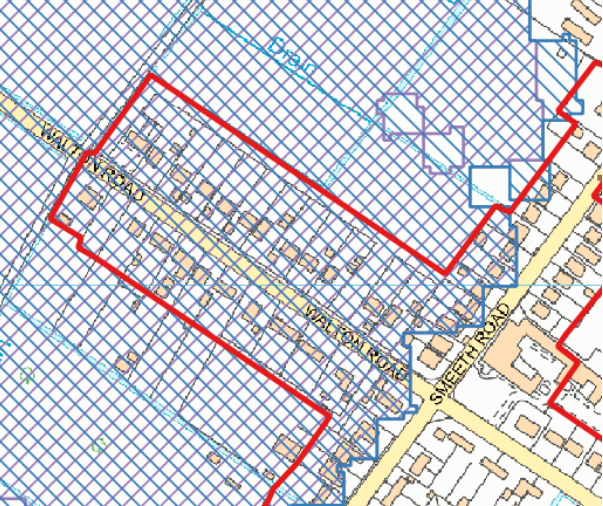
Ref	Proposed Change	Reason for Change
PM10/1	To rename Policies Map 10 'Policies Map 10 – Walpole Cross Keys, Walpole St Andrew, Walpole St Peter, Walpole Highway, West Walton, Walsoken, Marshland St James, Wisbech Fringe'.	To provide clarity on what part of the Borough it covers.
PM10/2	<p>Delete allocation G109.2 from the Policies Map, and include the site within the Development Boundary for Walpole St Peter.</p> <p>Existing</p>  <p>Proposed</p> 	To reflect MM271 of the Proposed Main Modifications as the site is now completed and forms part of the built-up area of the settlement.

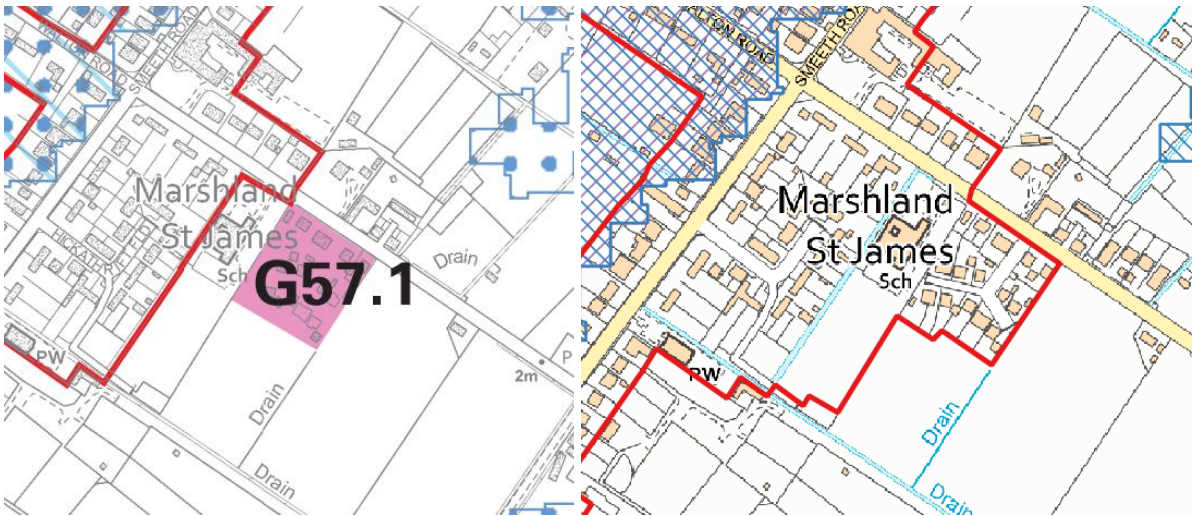
Ref	Proposed Change	Reason for Change
PM10/3	<p>Delete allocation G120.1 from the Policies Map, and include the site within the Development Boundary for Walton Highway.</p> <p>Existing</p>  <p>Proposed</p> 	<p>To reflect MM344 of the Proposed Main Modifications as the site is now completed and forms part of the built-up area of the settlement.</p>

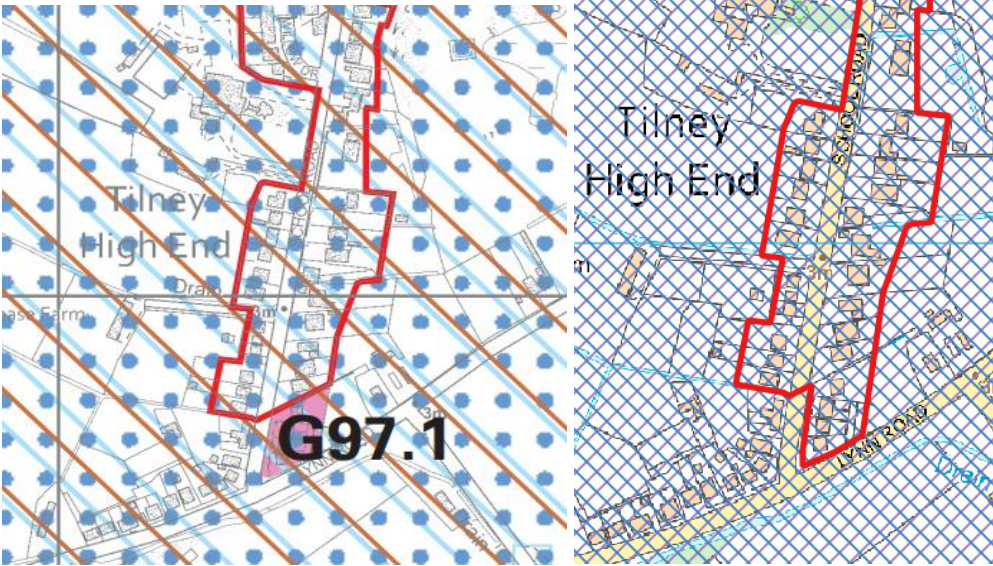
Ref	Proposed Change	Reason for Change
PM10/4	<p>Revise the Policies Map at West Walton to include all of the school buildings of Marshland High School within the Development Boundary.</p> <p>Existing</p>  <p>Proposed</p> 	<p>For consistency, as the school buildings form part of the built-up area of the settlement.</p>



Ref	Proposed Change	Reason for Change
PM10/5	<p>Revise the Policies Map between Wisbech and Emneth to include the development site for 120 dwellings between Elm High Road and Meadow Gate Lane to the north of the A47, which is under construction, within the Development Boundary.</p> <p>Existing</p>  <p>Proposed</p> 	For consistency.

Policies Map 11: Tilney High End, Tilney All Saints, Terrington St John, Wiggshall St Mary, Marshland St James

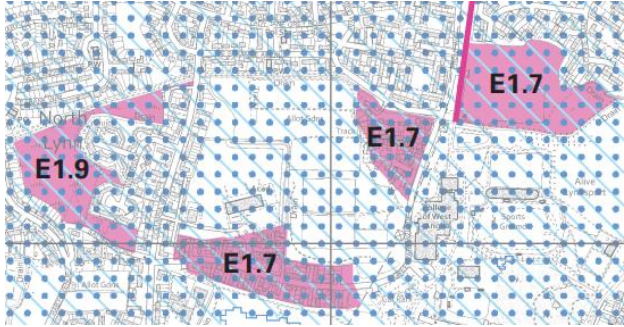
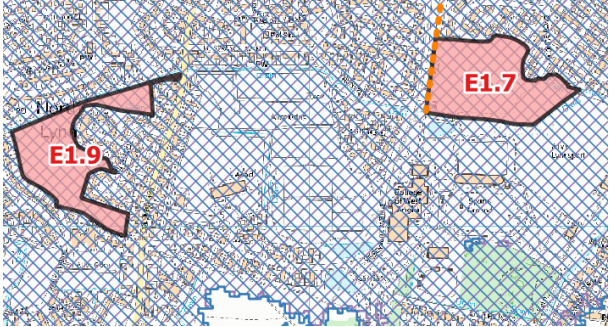
Ref	Proposed Change	Reason for Change
PM11/1	To rename Policies Map 11 'Policies Map 11 – Tilney High End, Tilney All Saints, Terrington St John, Wiggshall St Mary, Marshland St James'.	To provide clarity on what part of the Borough it covers
PM11/2	<p>Revise Policies Map at Marshland St James to include completed housing development to northeast of Walton Road within the Development Boundary.</p> <p>Existing</p>  <p>Proposed</p> 	For consistency.

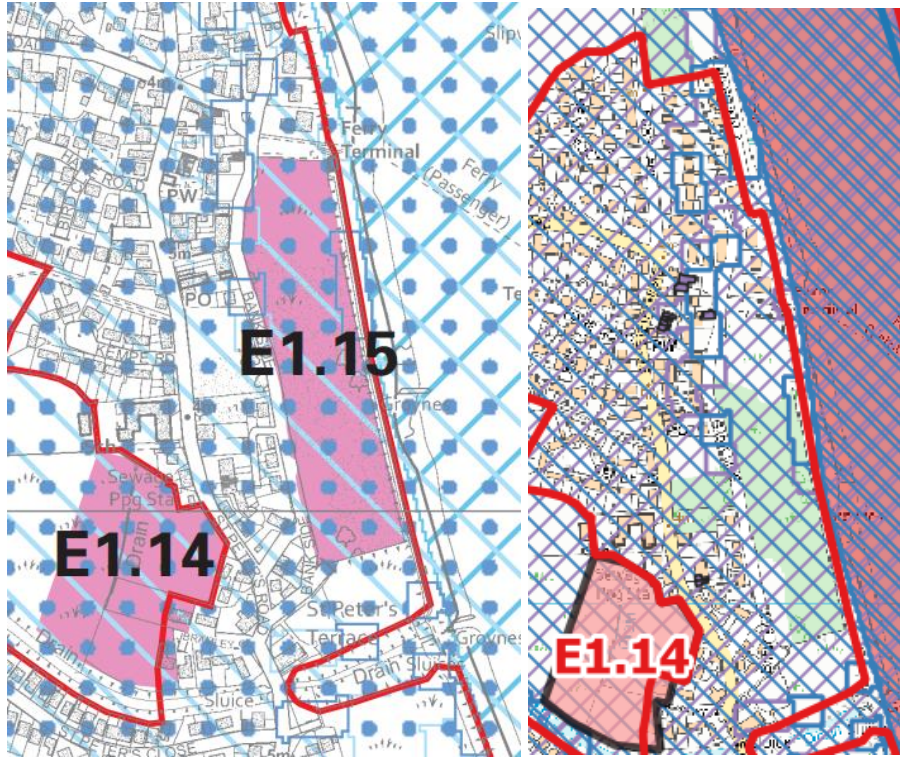
Ref	Proposed Change	Reason for Change
PM11/3	<p>Revise the Policies Map for Marshland St James to include all of the school buildings of Marshland St James Primary School and Nursery and delete allocation G57.1 from the Policies Map, and include the site within the Development Boundary.</p> <p>Existing Proposed</p> 	<p>For consistency, as the school buildings form part of the built-up area of the settlement and to reflect MM220 of the Proposed Main Modifications as the site is now completed and forms part of the built-up area of the settlement.</p>

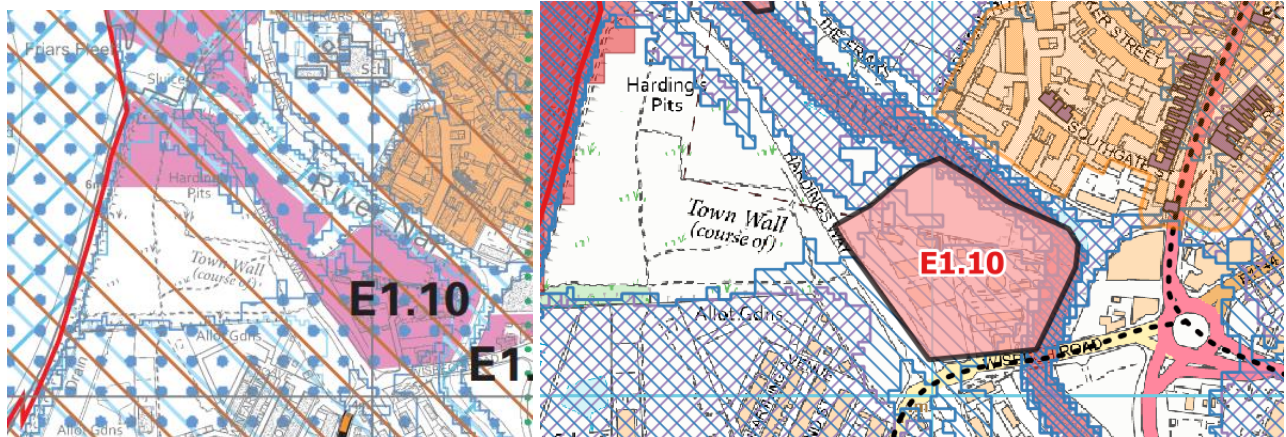
Ref	Proposed Change	Reason for Change
PM11/4	<p>Delete allocation G97.1 from the Policies Map, and include the site within the Development Boundary for Tilney All Saints.</p> <p>Existing Proposed</p> 	<p>To reflect MM335 of the Proposed Main Modifications as the site is now completed and forms part of the built-up area of the settlement.</p>

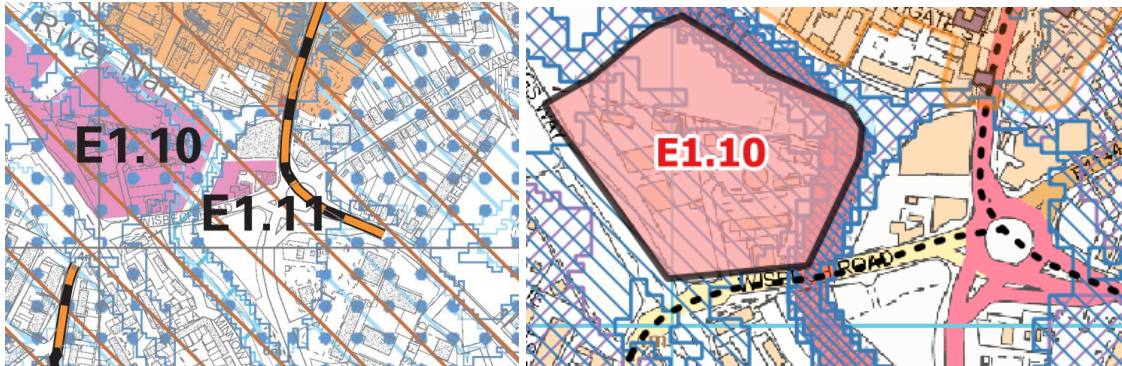
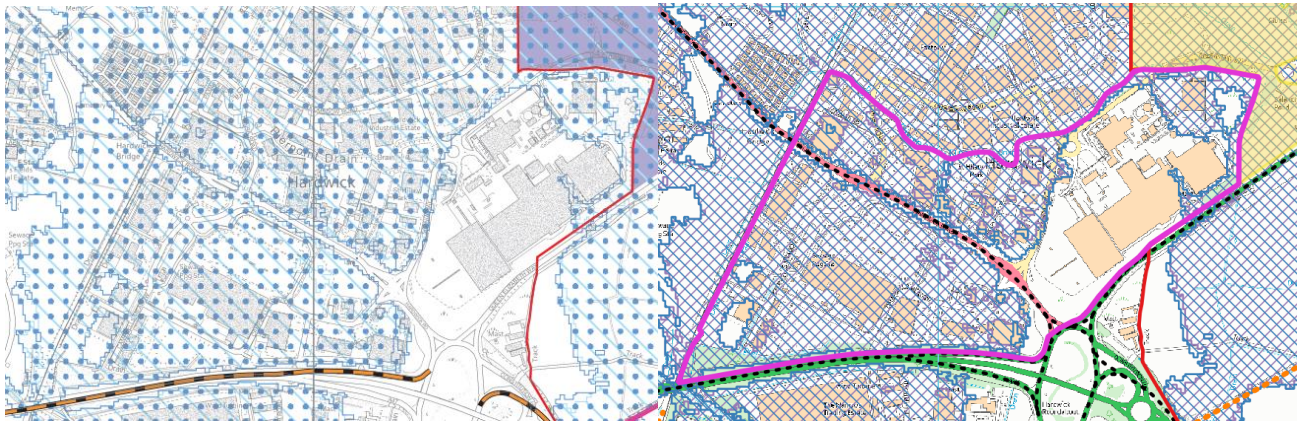
Ref	Proposed Change	Reason for Change
PM11/5	<p data-bbox="452 234 1653 300">Revise the Policies Map at Tilney All Saints to include the school buildings of Tilney All Saints Primary School within the Development Boundary.</p> <div style="display: flex; justify-content: space-around;"> <div data-bbox="452 331 936 890"> <p data-bbox="452 331 936 363">Existing</p>  </div> <div data-bbox="945 331 1429 890"> <p data-bbox="945 331 1429 363">Proposed</p>  </div> </div>	<p data-bbox="1662 234 2089 331">For consistency, as the school buildings form part of the built-up area of the settlement.</p>

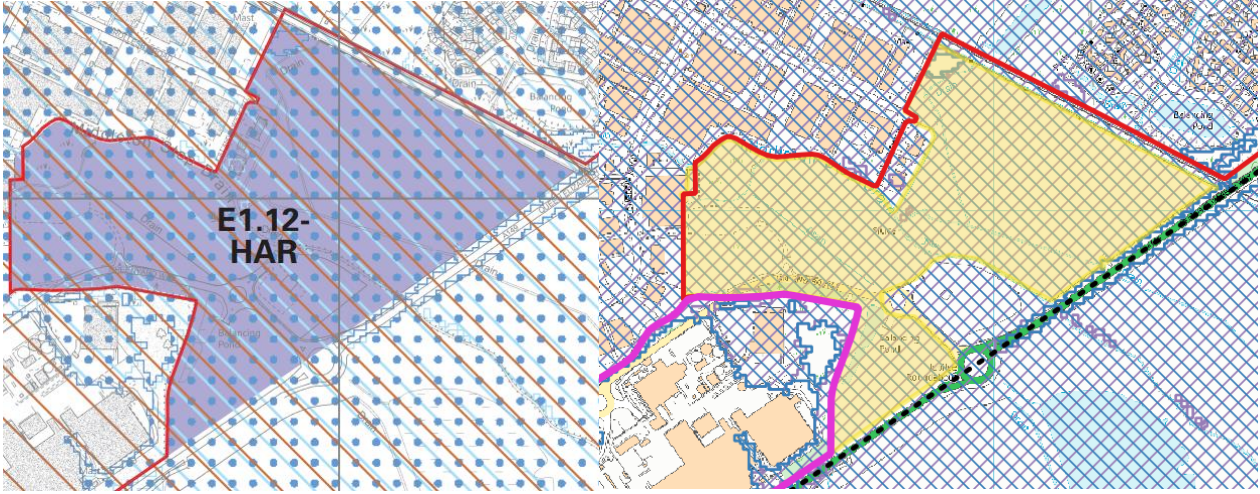
Policies Map 12: Kings Lynn, South Lynn, West Lynn, North Runcton, Middleton, Wormegay, Watlington, Tottenhill

Ref	Proposed Change	Reason for Change
PM12/1	To rename Policies Map 12 'Policies Map 12 – Kings Lynn, South Lynn, West Lynn, North Runcton, Middleton, Wormegay, Watlington, Tottenhill'.	To provide clarity on what part of the Borough it covers.
PM12/2	<p>To delete the portions of the allocation E1.7 from the Policies Map which have been completed.</p> <p>Existing</p>  <p>Proposed</p> 	This is to reflect MM96 of the Proposed Main Modifications as distinct portions of this site are now complete.

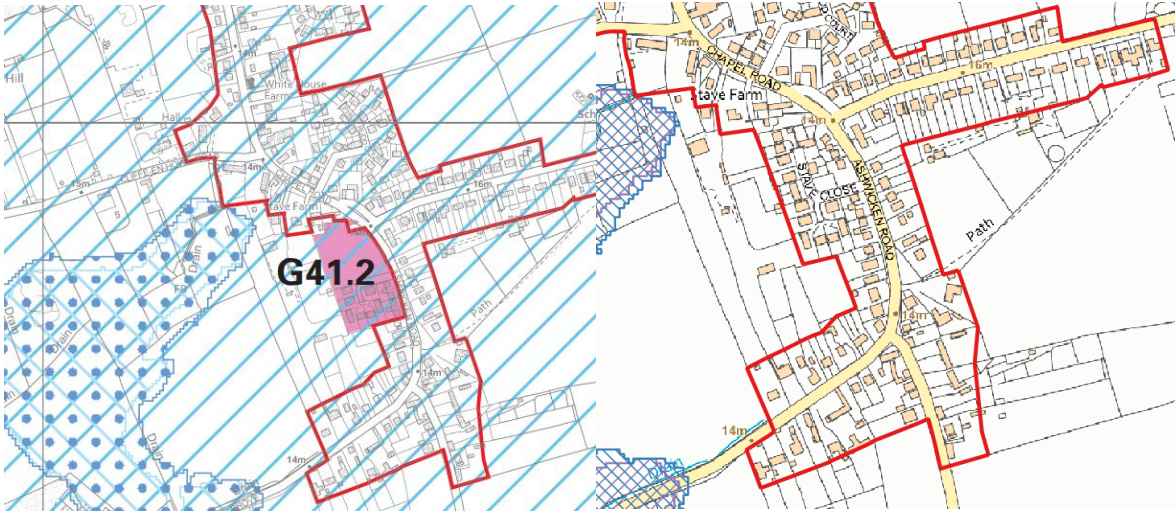
Ref	Proposed Change	Reason for Change
PM12/3	<p data-bbox="331 231 940 263">Delete allocation E1.15 from the Policies Map.</p> <div style="display: flex; justify-content: space-around; margin-top: 10px;"> <div data-bbox="331 295 846 327">Existing</div> <div data-bbox="855 295 1227 327">Proposed</div> </div> 	<p data-bbox="1662 231 2089 430">To reflect MM114, which proposes to delete Policy E1.15, for the Land at Bankside, West Lynn, from the Plan, due to its flood risk status.</p>

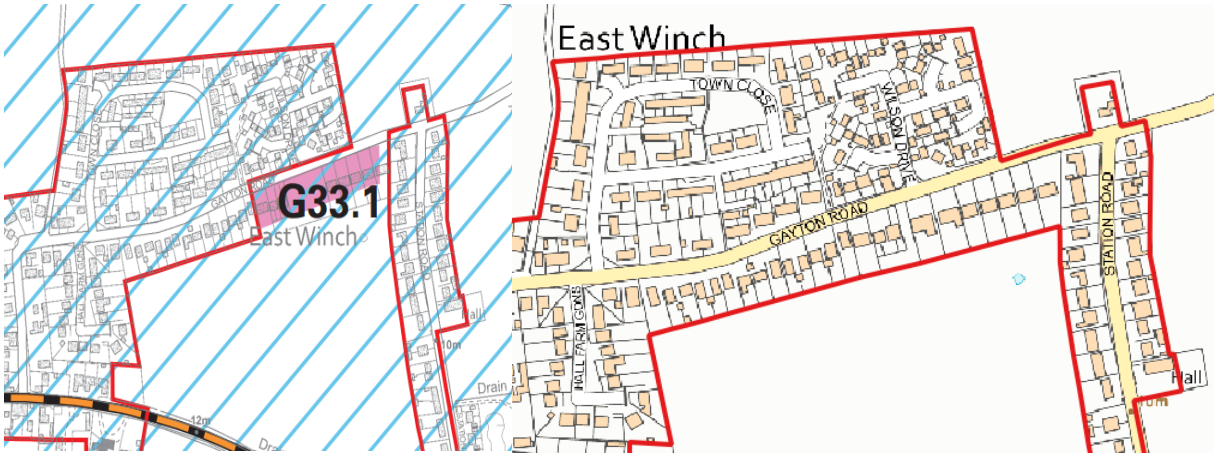
Ref	Proposed Change	Reason for Change
PM12/4	<p>Revision to the boundaries of Site E1.10 – King’s Lynn – North of Wisbech Road on the Policies Map. to remove the northern and western parts of the site.</p> <p>Existing Proposed</p> 	<p>To reflect MM102 which proposes to reduce the size of the site to remove the greenfield element which it is not considered to be developable.</p>

Ref	Proposed Change	Reason for Change
PM12/5	<p>Delete site allocation E1.11 from the Policies Map.</p> <p>Existing Proposed</p> 	<p>To reflect MM105, which proposes to delete Policy E1.11 as a housing allocation from the Plan, as the Southgates regeneration and transport project are considered to render the site unviable/ not deliverable.</p>
PM12/6	<p>Addition of the Hardwick Retail Area to the Policies Map to geographically illustrate where Criterion 3 of Policy LP08 Retail Development applies.</p> <p>Existing Proposed</p> 	<p>To ensure the Plan is legally compliant in respect of the Hardwick Retail Area.</p>

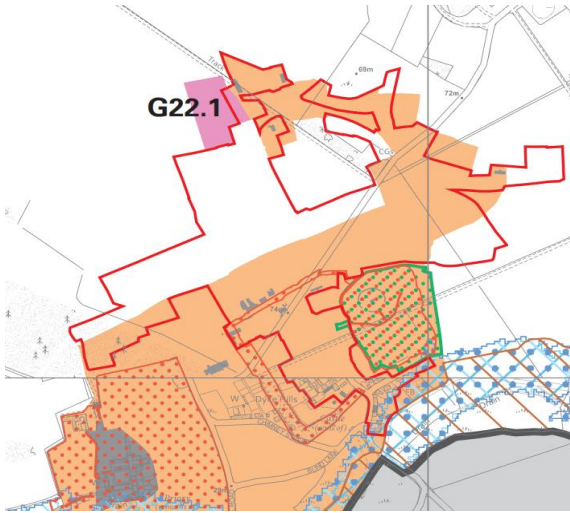
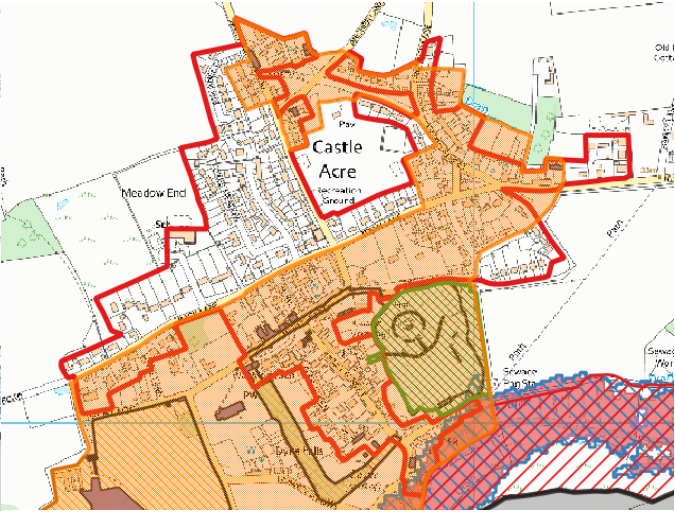
Ref	Proposed Change	Reason for Change
PM12/7	<p>The site boundary is proposed to be amended to reflect the retail permission and delivered employment development on site E.12 HAR.</p> <p>Exsiting Proposed</p> 	<p>To reflect MM108 of the Proposed Main Modifications which reduces the developable area -following the recent retail permission and delivered employment development on site E.12-HAR.</p>

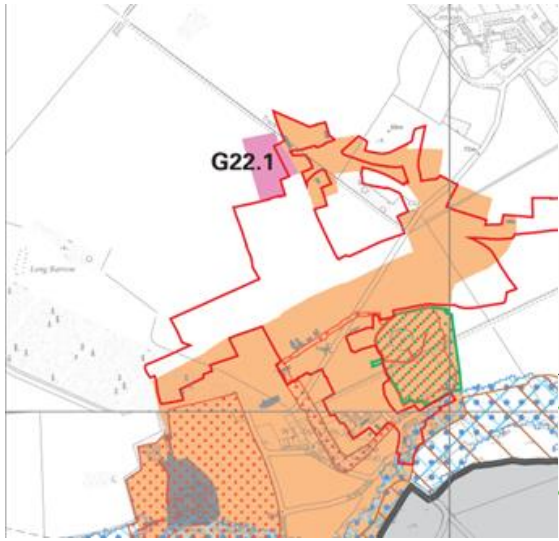
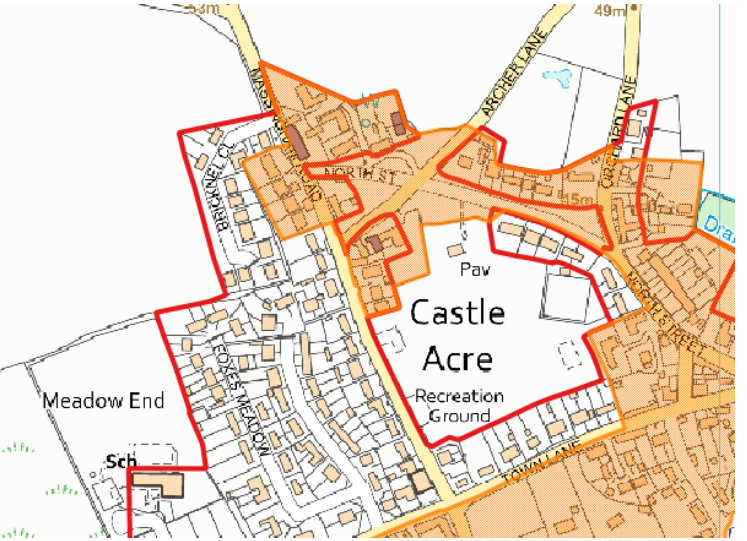
Policies Map 13: Grimston, Gayton, Ashwicken, Leziate, East Winch, Petney, Gayton Thorpe

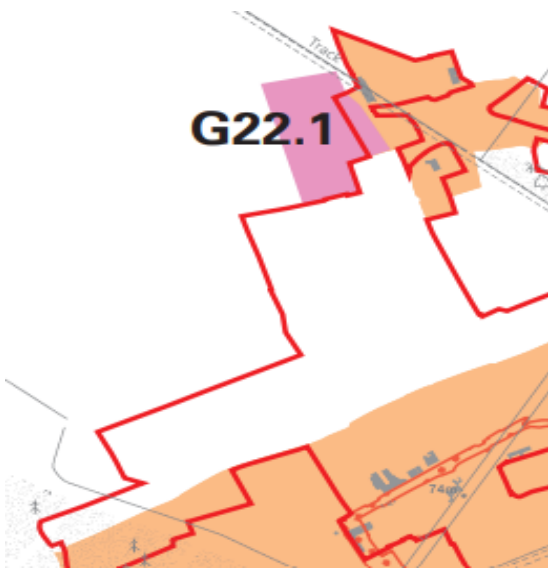
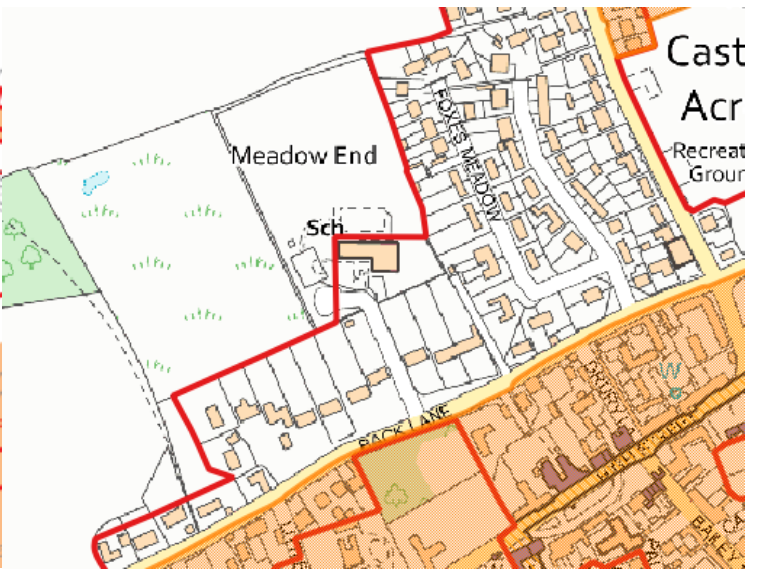
Ref	Proposed Change	Reason for Change
PM13/1	To rename Policies Map 13 'Policies Map 13 – Grimston, Gayton, Ashwicken, Leziate, East Winch, Petney, Gayton Thorpe'.	To provide clarity on what part of the Borough it covers.
PM13/2	<p>Delete allocation G41.2 from the Policies Map, and include the site within the Development Boundary for Grimston.</p> <p>Existing</p> <p>Proposed</p> 	To reflect MM212 of the Proposed Main Modifications as the site is now completed and forms part of the built-up area of the settlement.

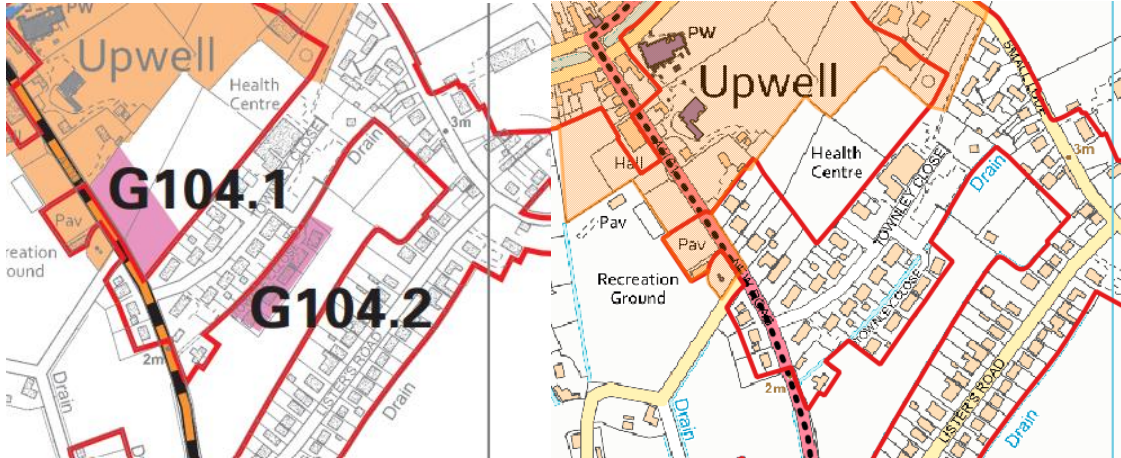
Ref	Proposed Change	Reason for Change
PM13/3	<p>Delete allocation G33.1 from the Policies Map, and include the site within the Development Boundary for East Winch.</p> <p>Existing Proposed</p> 	<p>To reflect MM285 of the Proposed Main Modifications as the site is now completed and forms part of the built-up area of the settlement.</p>

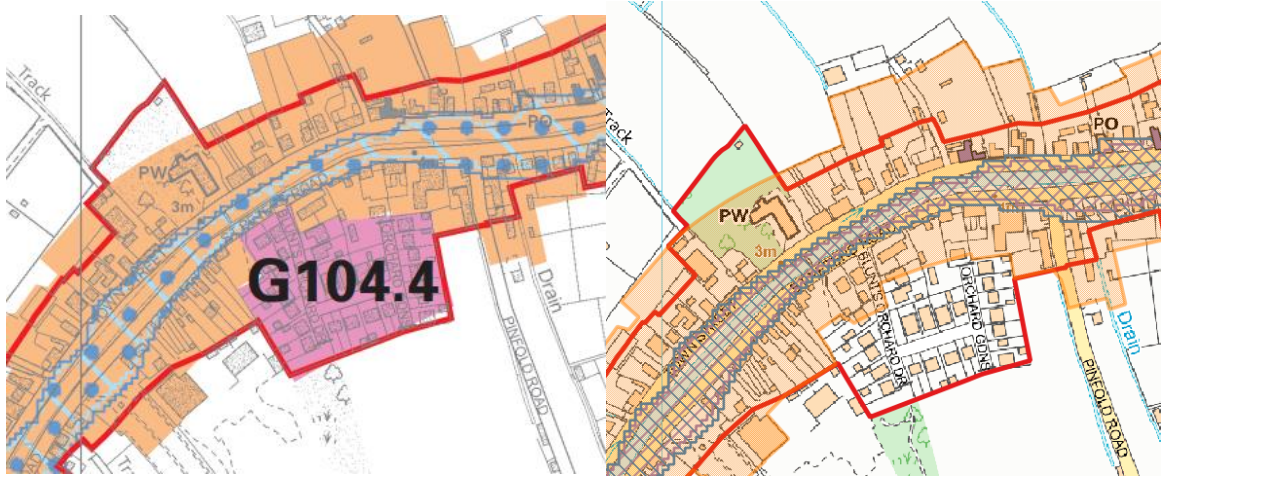
Policies Map 14: West Acre, West Rudham, Castle Acre

Ref	Proposed Change	Reason for Change
PM14/1	To rename Policies Map 14 'Policy Map 14 – West Acre, West Rudham, Castle Acre'.	To provide clarity on what part of the Borough it covers.
PM14/2	<p>Use an up to date OS base for Castle Acre, as the current one in Policy Map 14 does not provide a clear layout of the existing settlement.</p> <p>Existing</p>  <p>Proposed</p> 	For clarity.

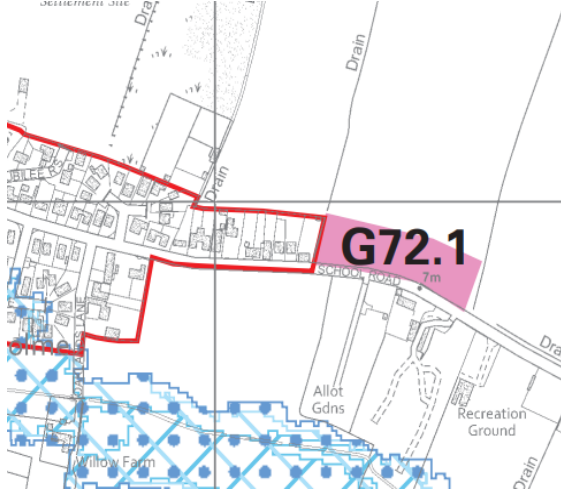
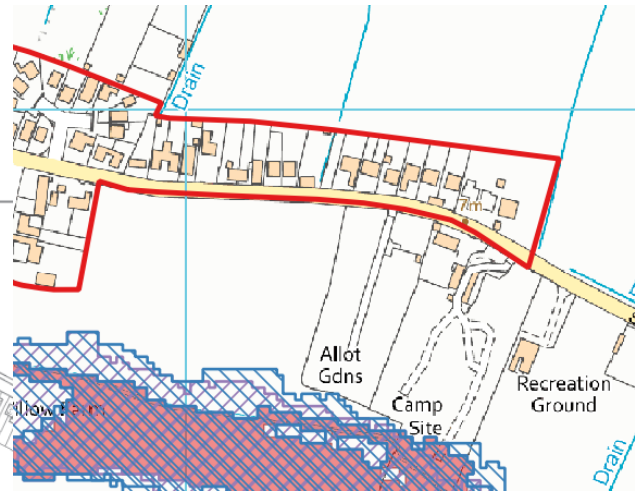
Ref	Proposed Change	Reason for Change
PM14/3	Delete allocation G22.1 from the Policies Map, and include the site within the Development Boundary for Castle Acre.	To reflect MM176 of the Proposed Main Modifications as the site is now completed and forms part of the built-up area of the settlement.
	<div style="display: flex; justify-content: space-around;"> <div data-bbox="342 331 898 938"> <p data-bbox="342 339 450 371">Existing</p>  </div> <div data-bbox="909 331 1653 938"> <p data-bbox="909 339 1032 371">Proposed</p>  </div> </div>	

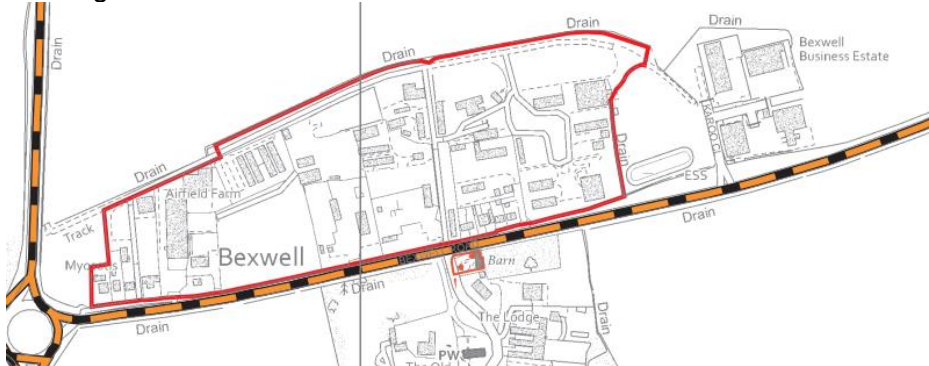
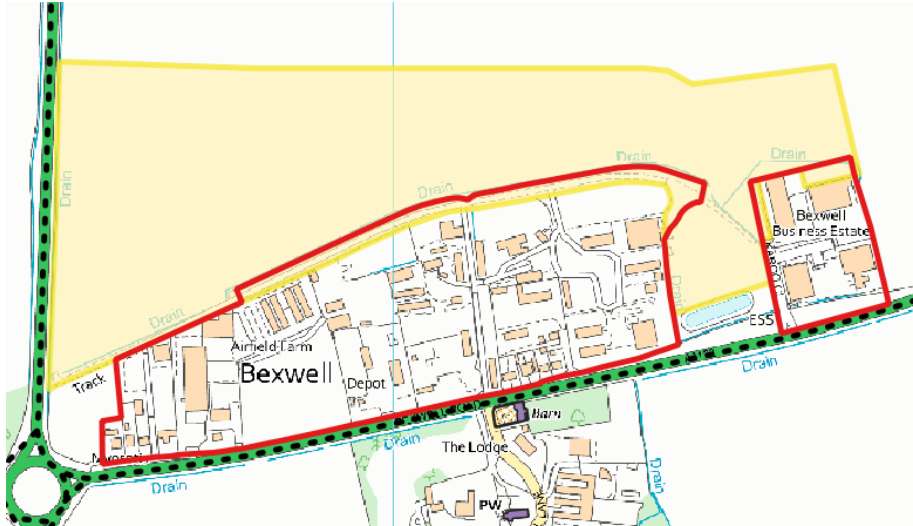
Ref	Proposed Change	Reason for Change
PM14/4	<p data-bbox="342 233 1653 296">Revise the Policies Map at Castle Acre to include the school buildings of New Castle Acre Primary School within the Development Boundary.</p> <div data-bbox="342 328 1653 963"> <div style="display: flex; justify-content: space-around;"> <div data-bbox="342 328 887 963"> <p data-bbox="342 328 887 360">Existing</p>  </div> <div data-bbox="887 328 1653 963"> <p data-bbox="887 328 1653 360">Proposed</p>  </div> </div> </div>	<p data-bbox="1664 233 2089 328">For consistency, as the school buildings form part of the built-up area of the settlement.</p>

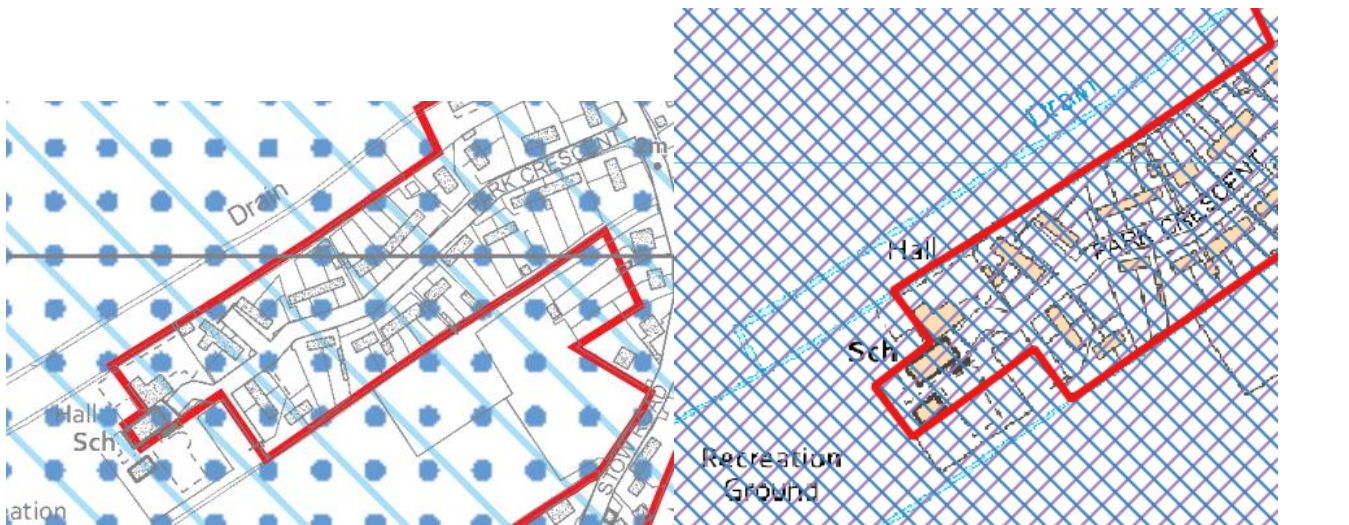
Ref	Proposed Change	Reason for Change
PM15/3	<p>Delete allocations G104.1 and G104.2 from the Policies Map, and include the sites within the Development Boundary for Upwell.</p> <p>Existing</p> <p>Proposed</p> 	<p>To reflect MM259 and MM260 of the Proposed Main Modifications as the sites are now completed and form part of the built-up area of the settlement.</p>

Ref	Proposed Change	Reason for Change
PM15/4	<p data-bbox="394 233 1653 296">Delete allocation G104.4 from the Policies Map, and include the site within the Development Boundary for Upwell.</p> <div data-bbox="394 328 1653 935"> <p data-bbox="394 328 996 360">Existing</p> <p data-bbox="1008 328 1653 360">Proposed</p>  </div>	<p data-bbox="1664 233 2089 399">To reflect MM261 of the Proposed Main Modifications as the site now completed and forms part of the built-up area of the settlement.</p>

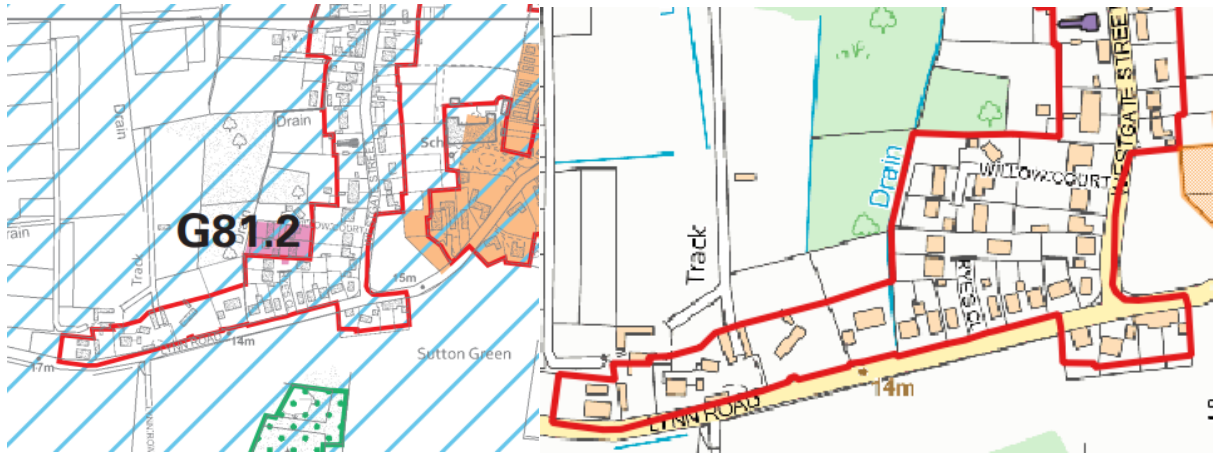
Policies Map 16: – Runcton Holme, Watlington, Stow Bridge, Wiggenhall St Mary, Denver, Wimbotsham, Downham Market, Crimplasham, West Dereham

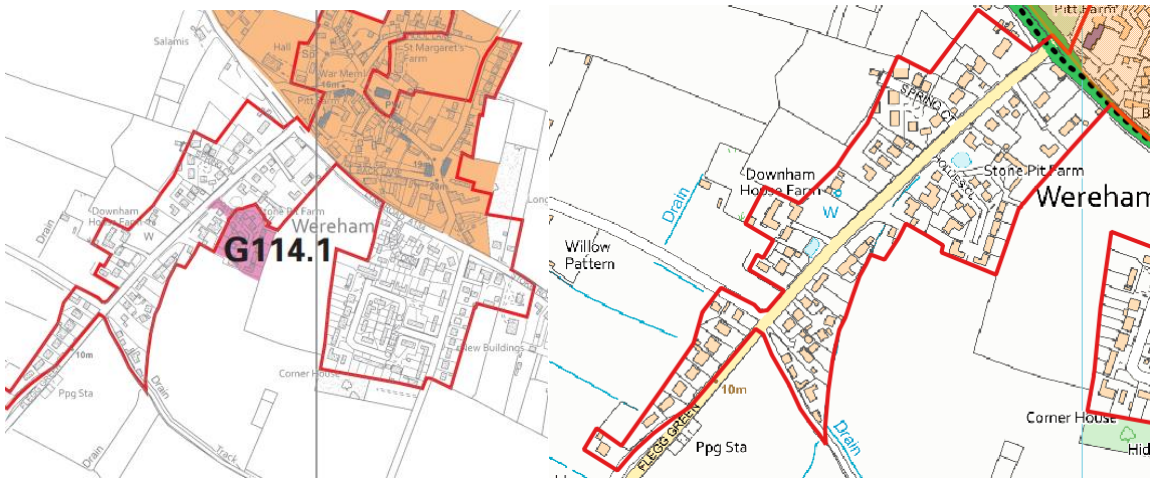
Ref	Proposed Change	Reason for Change
PM16/1	To rename Policies Map 16 'Policies Map 16 – Runcton Holme, Watlington, Stow Bridge, Wiggenhall St Mary, Denver, Wimbotsham, Downham Market, Crimplasham, West Dereham'.	To provide clarity on what part of the Borough it covers.
PM16/2	<p>Delete allocation G72.1 from the Policies Map, and include the site within the Development Boundary for Runcton Holme.</p> <div style="display: flex; justify-content: space-around;"> <div style="text-align: center;"> <p>Existing</p>  </div> <div style="text-align: center;"> <p>Proposed</p>  </div> </div>	To reflect MM312 of the Proposed Main Modifications as the site is now completed and forms part of the built-up area of the settlement.

Ref	Proposed Change	Reason for Change
PM16/3	<p data-bbox="331 229 1675 293">Add Bexwell Business Park to the Policies Map as an employment site allocation and include the completed portion of the consented site within the Development Boundary.</p> <p data-bbox="331 331 439 363">Existing</p>  <p data-bbox="331 767 461 799">Proposed</p> 	<p data-bbox="1691 229 2089 564">To reflect MM140 of the Proposed Main Modifications for a New Policy for Downham Market – Bexwell Business Park, ensuring this is geographically illustrated on the Policies Map. Also to include the completed portion of the consented site within the Development Boundary.</p>

Ref	Proposed Change	Reason for Change
PM16/4	Revise the Policies Map at Wiggshall St Mary Magdalen to include all of the school buildings of Wiggshall St Mary Magdalen Primary School within the Development Boundary.	For consistency, as the school buildings form part of the built-up area of the settlement.
	<div style="display: flex; justify-content: space-around;"> Existing Proposed </div>	
		

Policies Map 17: Shouldham, Marham, Wereham, Boughton, Wittington, Stoke Ferry, Barton Bendish, Wretton

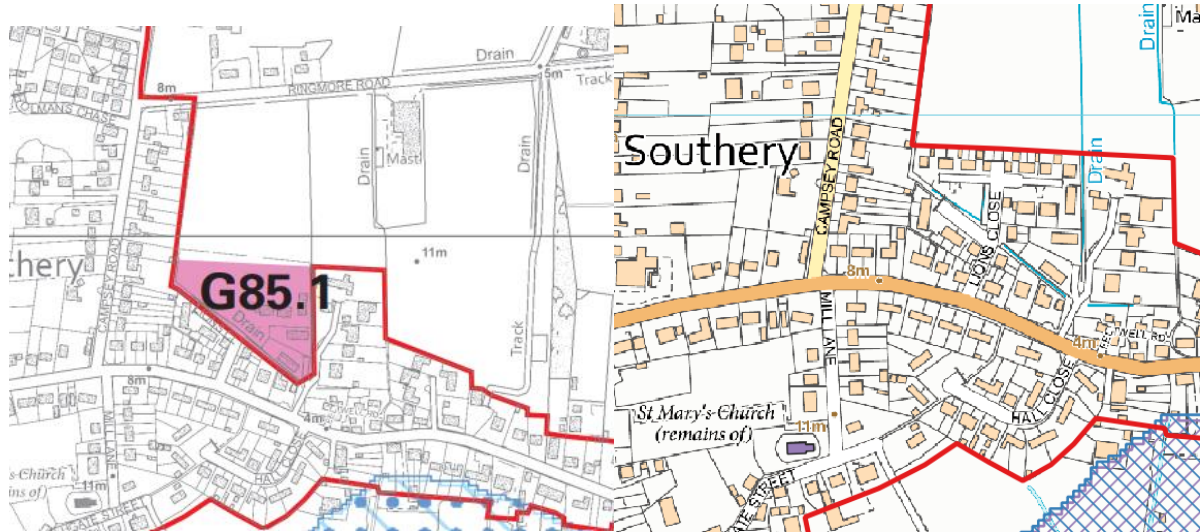
Ref	Proposed Change	Reason for Change
PM17/1	To rename Policies Map 17 'Policies Map 17 – Shouldham, Marham, Wereham, Boughton, Wittington, Stoke Ferry, Barton Bendish, Wretton'.	To provide clarity on what part of the Borough it covers
PM17/2	<p>Delete allocation G81.2 from the Policies Map, and include the site within the Development Boundary for Shouldham.</p> <p>Existing</p> <p>Proposed</p> 	To reflect MM321 of the Proposed Main Modifications as the site is now completed and forms part of the built-up area of the settlement.

Ref	Proposed Change	Reason for Change
PM17/3	<p>Delete allocation G114.1 from the Policies Map, and include the site within the Development Boundary for Wereham.</p> <p>Existing Proposed</p> 	<p>To reflect MM353 of the Proposed Main Modifications as the site is now completed and forms part of the built-up area of the settlement.</p>

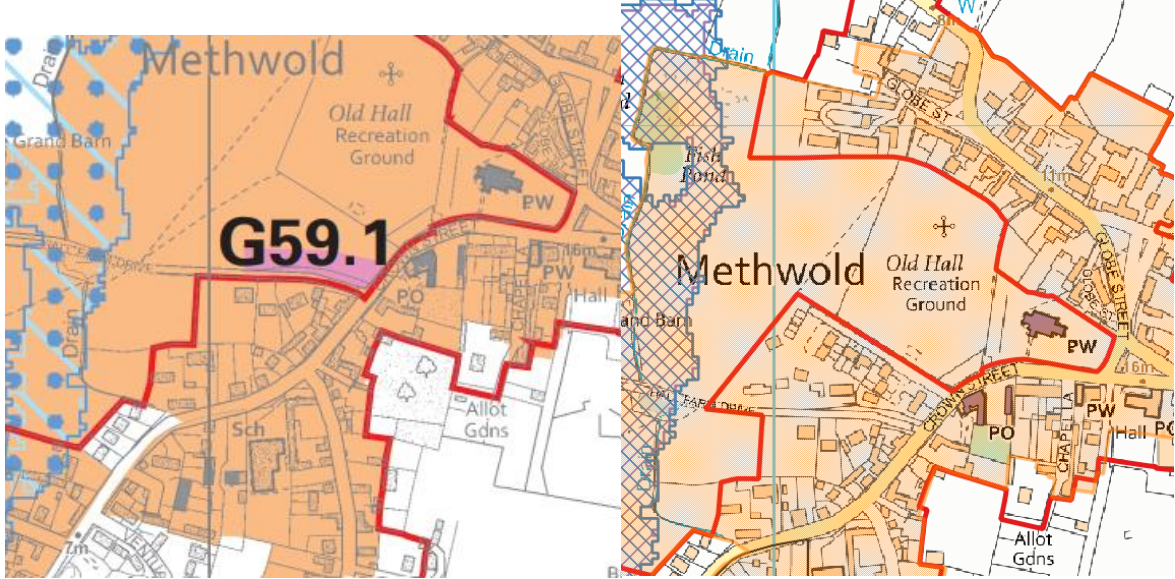
Policies Map 18: Lakes End, Welney, Ten Mile Bank

Ref	Proposed Change	Reason for Change
PM18/1	To rename Policies Map 18 'Policies Map 18 – Lakes End, Welney, Ten Mile Bank'.	To provide clarity on what part of the Borough it covers.

Policies Map 19: Hilgay, Southery, Feltwell, Methwold

Ref	Proposed Change	Reason for Change
PM19/1	To rename Policies Map 19 'Policies Map 19 – Hilgay, Southery, Feltwell, Methwold'.	To provide clarity on what part of the Borough it covers.
PM19/2	<p>Delete allocation G85.1 from the Policies Map and include the site within the Development Boundary for Southery.</p> <p>Existing</p> <p>Proposed</p> 	To reflect MM236 of the Proposed Main Modifications as the site is now completed and forms part of the built-up area of the settlement.

Policies Map 20: Brookville, Northwold, Methwold, Methwold Hythe, Feltwell, Hockwold cum Wilton

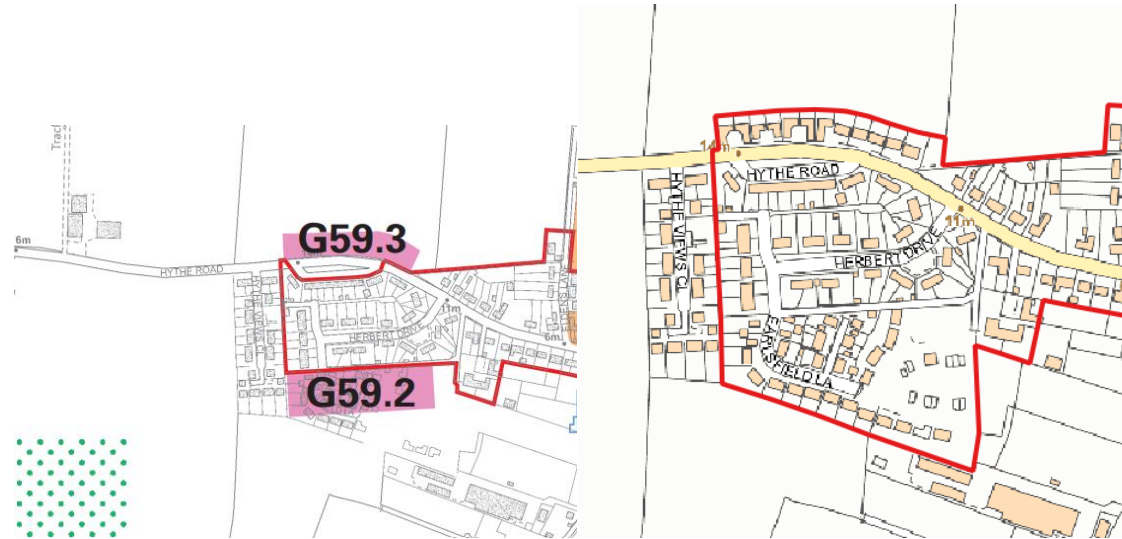
Ref	Proposed Change	Reason for Change
PM20/1	To rename Policies Map 20 'Policies Map 20 – Brookville, Northwold, Methwold, Methwold Hythe, Feltwell, Hockwold cum Wilton'.	To provide clarity on what part of the Borough it covers.
PM20/2	<p>Delete allocation G59.1 from the Policies Map, and include the site within the Development Boundary for Methwold.</p> <p>Existing</p> <p>Proposed</p> 	To reflect MM225 of the Proposed Main Modifications as the site is now completed and forms part of the built-up area of the settlement.

PM20/3

Delete allocations G59.2 and G59.3 from the Policies Map, and include the sites within the Development Boundary for Methwold.

Existing

Proposed



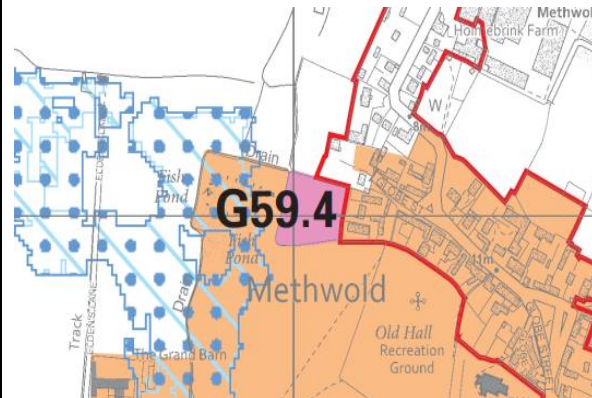
To reflect MM226 and MM227 of the Proposed Main Modifications as the sites are now completed and form part of the built-up area of the settlement.

PM20/4

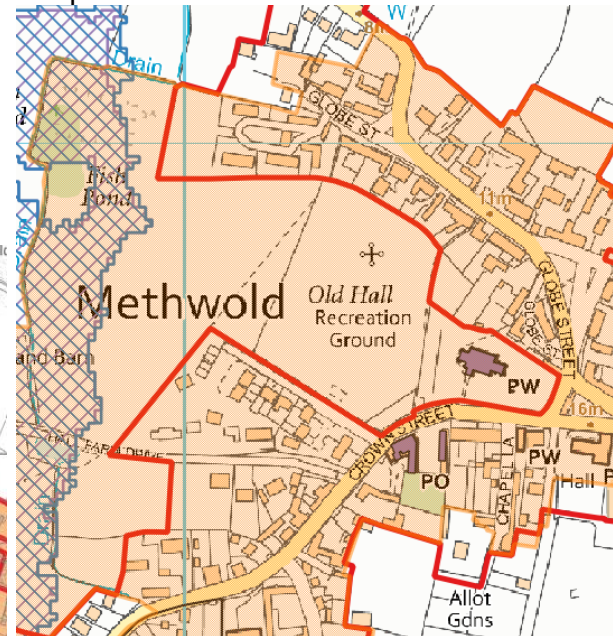
Delete allocation G59.4 from the Policies Map, and include the site within the Development Boundary for Methwold.

To reflect MM228 of the Proposed Main Modifications as the site is now completed and forms part of the built-up area of the settlement.

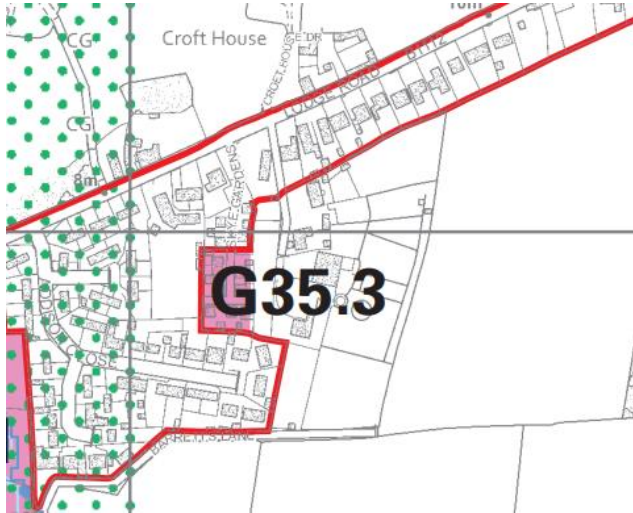
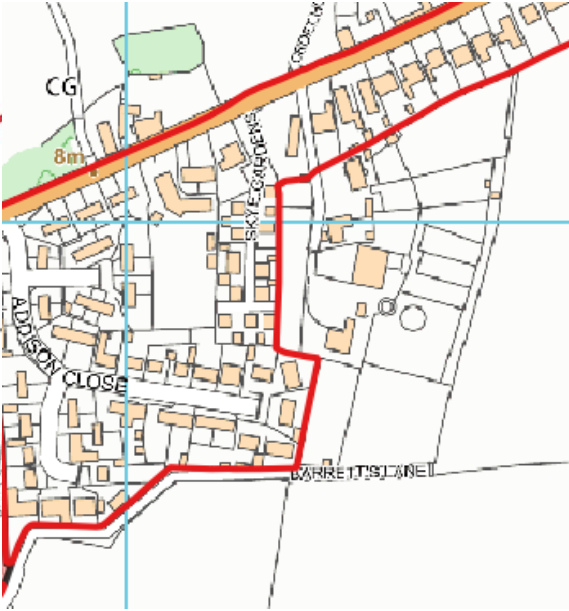
Existing



Proposed



Policies Map 21: Feltwell

Ref	Proposed Change	Reason for Change
PM21/1	To rename Policies Map 21 'Policies Map 21 – Feltwell'.	To provide clarity on what part of the Borough it covers.
PM21/2	<p>Delete allocation G35.3 from the Policies Map, and include the site within the Development Boundary for Feltwell.</p> <p>Existing</p>  <p>Proposed</p> 	To reflect MM202 of the Proposed Main Modifications as the site is now completed and forms part of the built-up area of the settlement.