





Policy Map

-  West Norfolk Boundary
 -  Outside Area
 -  Ancient Woodland
 -  Coastal Change Management Area
 -  Conservation Areas
 -  CWS
 -  Development Boundaries
 -  Disused Railway Trackway
 -  Employment Allocations
 -  Gaywood Clock Area
 -  Heritage Coast
 -  Housing Allocations
 -  Gypsy & Traveller Sites
 -  Kings Lynn Port
 -  Listed Buildings
 -  Area of Outstanding Natural Beauty
 -  Historic Parks and Gardens
 -  Ramsar
 -  Scheduled Ancient Monuments
 -  Sites of Special Scientific Interest
 -  Special Area Conservation
 -  Special Protection Area
 -  Stoke Ferry Car Park
 -  Strategic and Major Road Network
 -  Town Centre Boundary
 -  Bexwell Employment Allocation
- ### Neighbourhood plan housing allocations
-  Castle Acre Allocation
 -  Upwell Allocations
 -  Holme Allocation
 -  Sedgeford Allocation
 -  Snettisham Allocation