



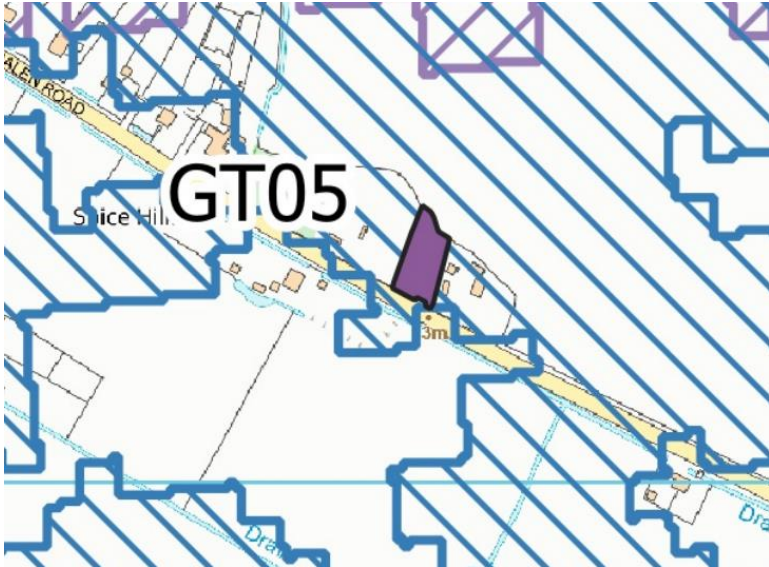
## **Borough Council of King's Lynn and West Norfolk Local Plan Examination**



### **Policy Map Schedule for Proposed Gypsy, Traveller and Travelling Showpeople allocations**

# Proposed Changes to the Policies Map for King’s Lynn and West Norfolk

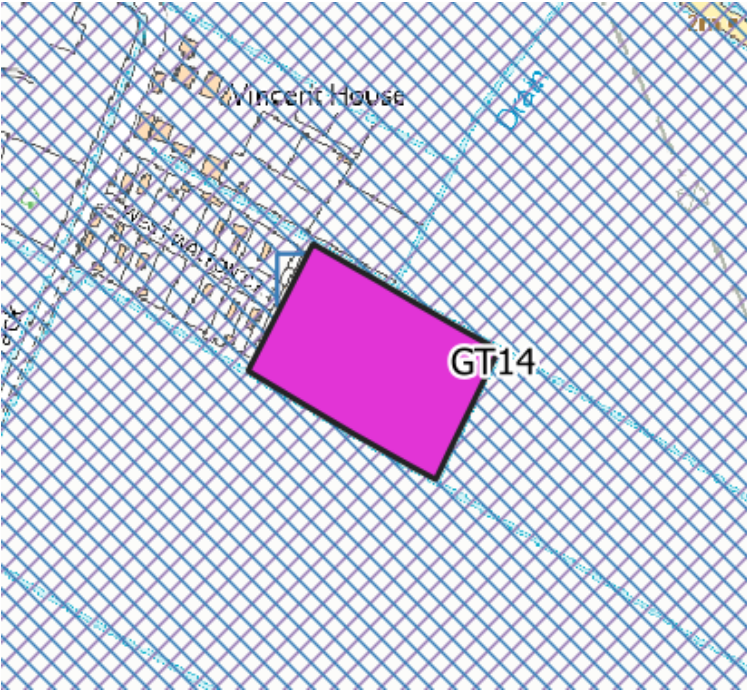

This schedule provides those proposed modifications to the Policies Map in relation to the proposed Gypsy, Traveller and Travelling Showpeople allocations and are presented in a table format. The schedule provides a reference number for each of the proposed changes to the relevant Policies Map.

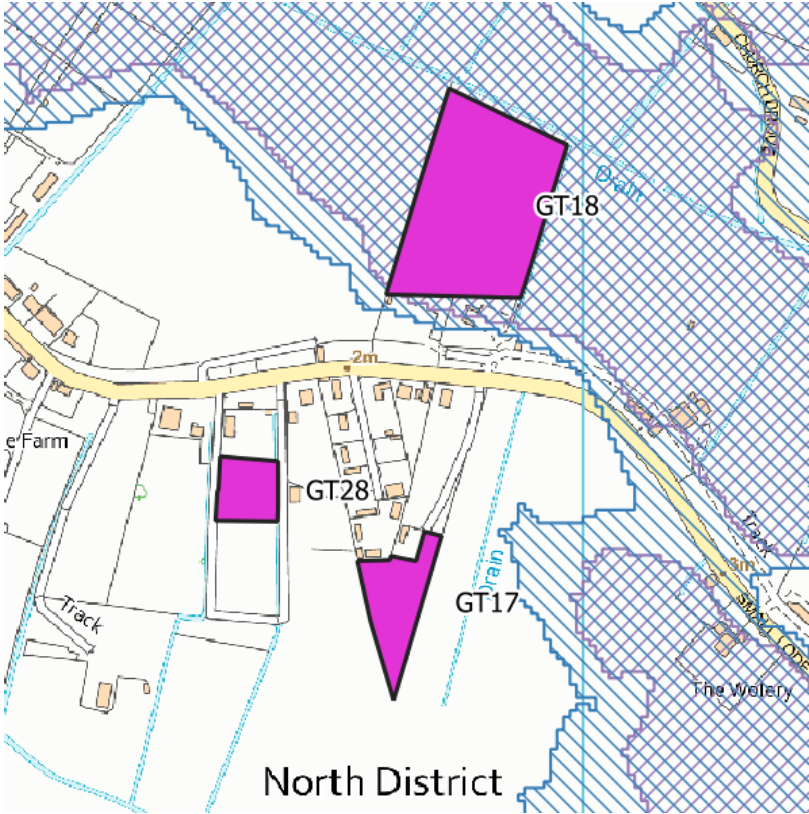
The table provides a written description of the proposed modification, as well as a visual extract of the submitted Policies Maps as existing and as proposed. The last column provides the reason for the change. Together these illustrate the changes the Borough Council is seeking to include in the updated Policies Map. Please note that where some site allocations are proposed to be removed and included within the Development Boundary this is based on the extent of the consented site which may differ from the original allocated site

Ref	Proposed Change	Reason for Change
GT05	<p>To add site GT05 – Land at 19-121 Magdalen Road, Tilney St Lawrence as an allocated site for Gypsy and Traveller provision.</p> 	<p>To ensure that the proposed allocation of this land for Gypsy and Traveller accommodation in the Proposed Main Modifications to the submission version of the King’s Lynn and West Norfolk Local Plan Review, is geographically represented on the Policies Map.</p>

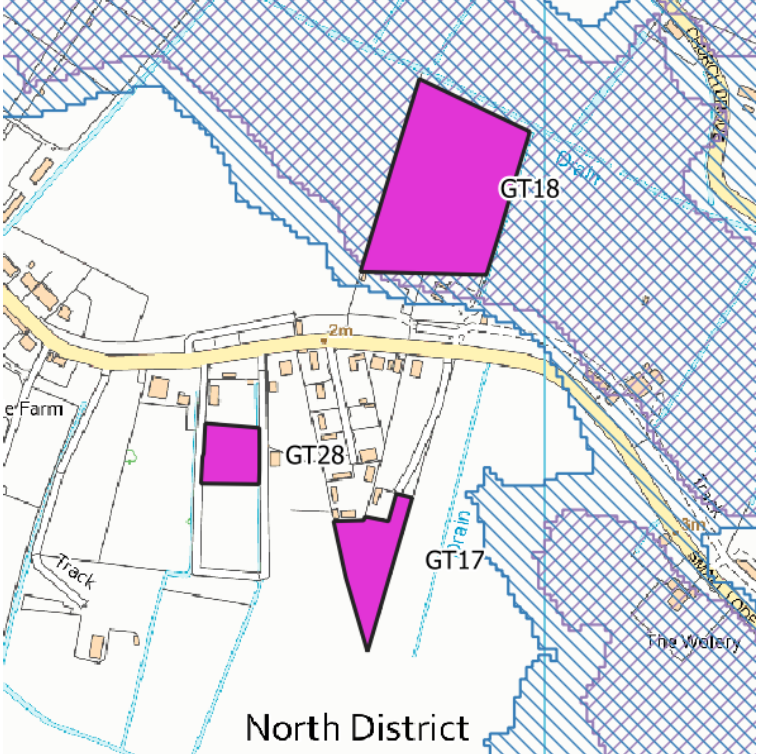
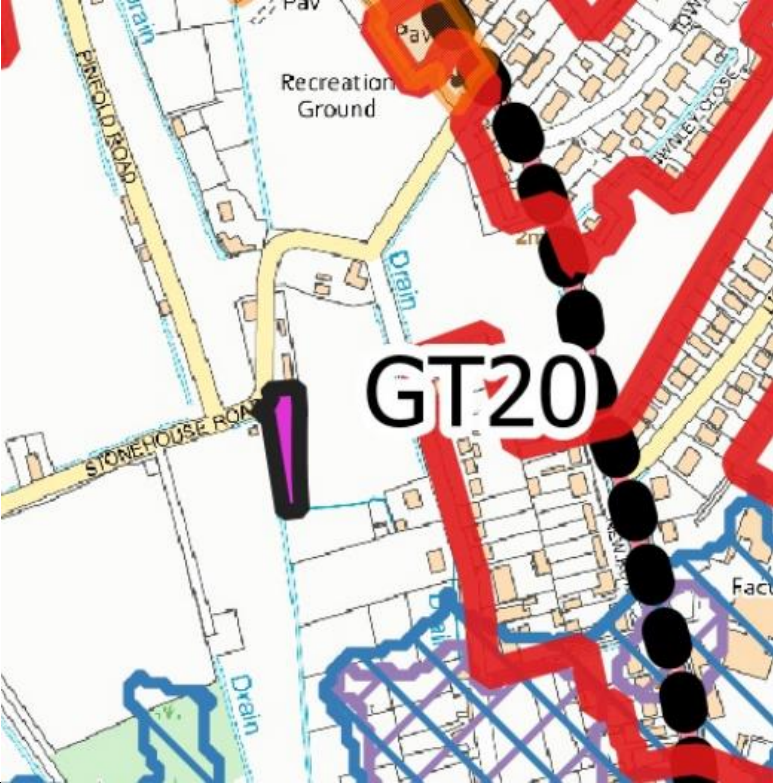
Ref	Proposed Change	Reason for Change
GT09	<p>To add site GT09 – Land at the Stables, Marshland St James as an allocated site for Gypsy and Traveller provision.</p> 	<p>To ensure that the proposed allocation of this land for Gypsy and Traveller accommodation in the Proposed Main Modifications to the submission version of the King's Lynn and West Norfolk Local Plan Review, is geographically represented on the Policies Map.</p>
GT11	<p>To add site GT11 – Land at Homefields, Marshland St James as an allocated site for Gypsy and Traveller provision.</p> 	<p>To ensure that the proposed allocation of this land for Gypsy and Traveller accommodation in the Proposed Main Modifications to the submission version of the King's Lynn and West Norfolk Local Plan Review, is geographically represented on the Policies Map.</p>


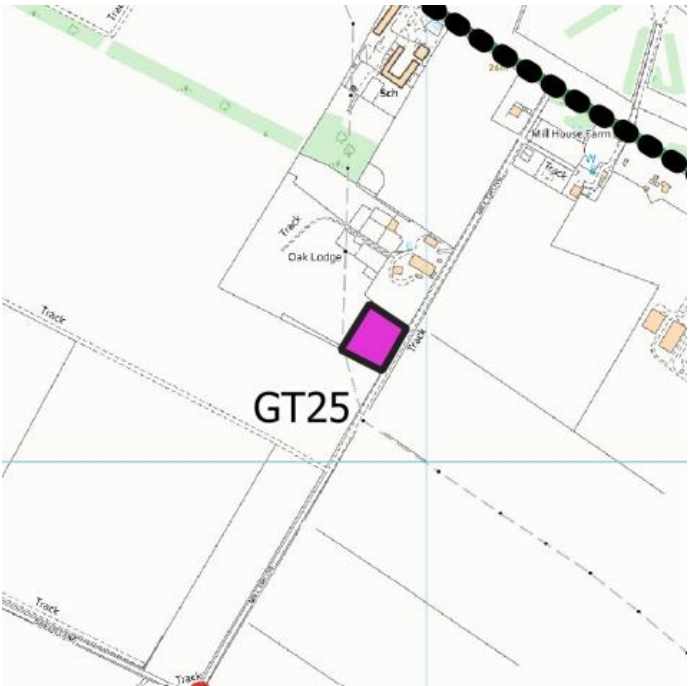


Ref	Proposed Change	Reason for Change
GT14	<p>To add site GT14 – Land at West Walton Court, Blunts Drove as an allocated site for Gypsy and Traveller provision.</p> 	<p>To ensure that the proposed allocation of this land for Gypsy and Traveller accommodation in the Proposed Main Modifications to the submission version of the King's Lynn and West Norfolk Local Plan Review, is geographically represented on the Policies Map.</p>
GT15	<p>To add site GT15 – Land SW of Common Road, Walton Highway as an allocated site for Gypsy and Traveller provision.</p> 	<p>To ensure that the proposed allocation of this land for Gypsy and Traveller accommodation in the Proposed Main Modifications to the submission version of the King's Lynn and West Norfolk Local Plan Review, is geographically represented on the Policies Map.</p>

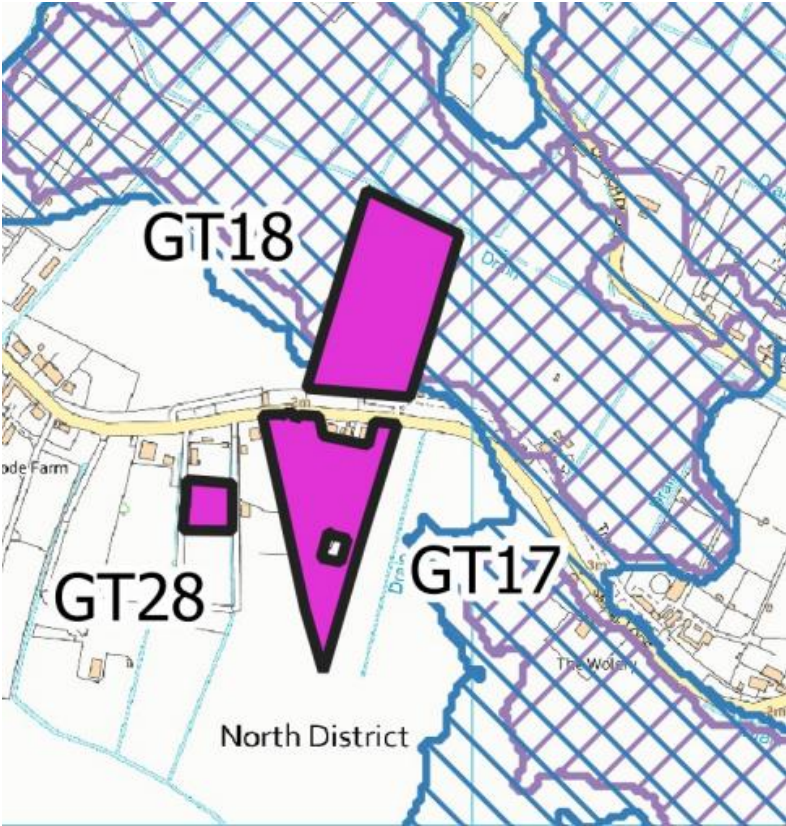

Ref	Proposed Change	Reason for Change
GT17	<p>To add site GT17 – Land at the Lodge, Small Lode, Outwell as an allocated site for Gypsy and Traveller provision.</p> 	<p>To ensure that the proposed allocation of this land for Gypsy and Traveller accommodation in the Proposed Main Modifications to the submission version of the King's Lynn and West Norfolk Local Plan Review, is geographically represented on the Policies Map.</p>
GT18	<p>To add site GT18 – Land at Primrose Farm, Small Lode, Outwell as an allocated site for Gypsy and Traveller provision.</p>	<p>To ensure that the proposed allocation of this land for Gypsy and Traveller accommodation in the Proposed Main Modifications to the submission version of the King's Lynn and West Norfolk Local Plan Review, is geographically represented on the Policies Map.</p>





Ref	Proposed Change	Reason for Change
	 <p style="text-align: center;">North District</p>	
GT20	<p>To add site GT20 – Land at Botany Bay Outwell as an allocated site for Gypsy and Traveller provision.</p> 	<p>To ensure that the proposed allocation of this land for Gypsy and Traveller accommodation in the Proposed Main Modifications to the submission version of the King's Lynn and West Norfolk Local Plan Review, is geographically represented on the Policies Map.</p>
GT21	<p>To add site GT21 – Land at Four Acres, Outwell as an allocated site for Gypsy and Traveller provision.</p>	<p>To ensure that the proposed allocation of this land for Gypsy and Traveller accommodation in the</p>

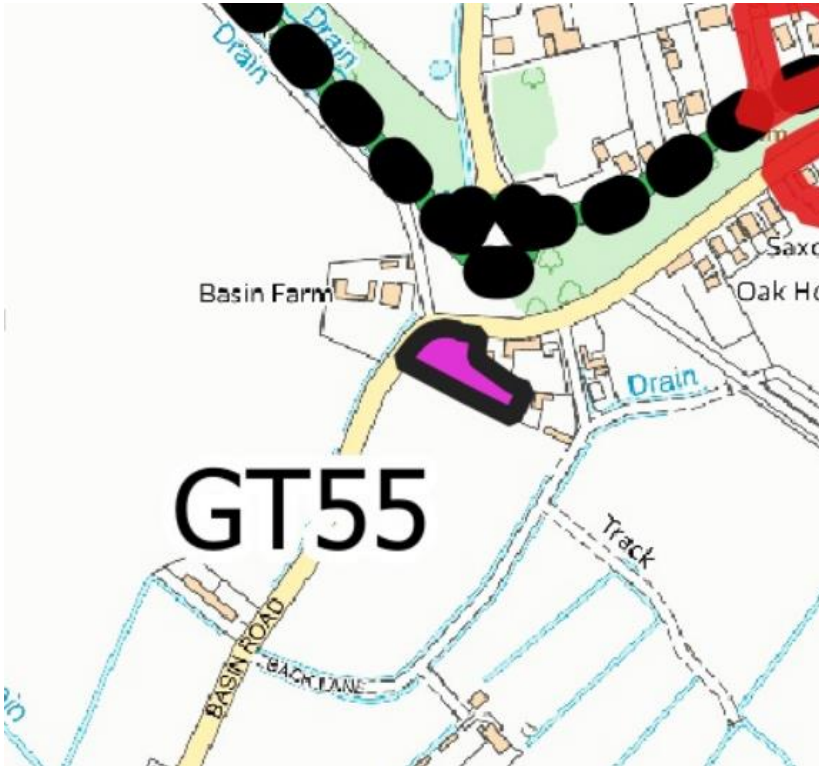

Ref	Proposed Change	Reason for Change
		<p>Proposed Main Modifications to the submission version of the King's Lynn and West Norfolk Local Plan Review, is geographically represented on the Policies Map.</p>
GT25	<p>To add site GT25 – Land at the Oaks, Northwold as an allocated site for Travelling Showpeople provision.</p> 	<p>To ensure that the proposed allocation of this land for Travelling Show people's accommodation in the Proposed Main Modifications to the submission version of the King's Lynn and West Norfolk Local Plan Review, is geographically represented on the Policies Map.</p>


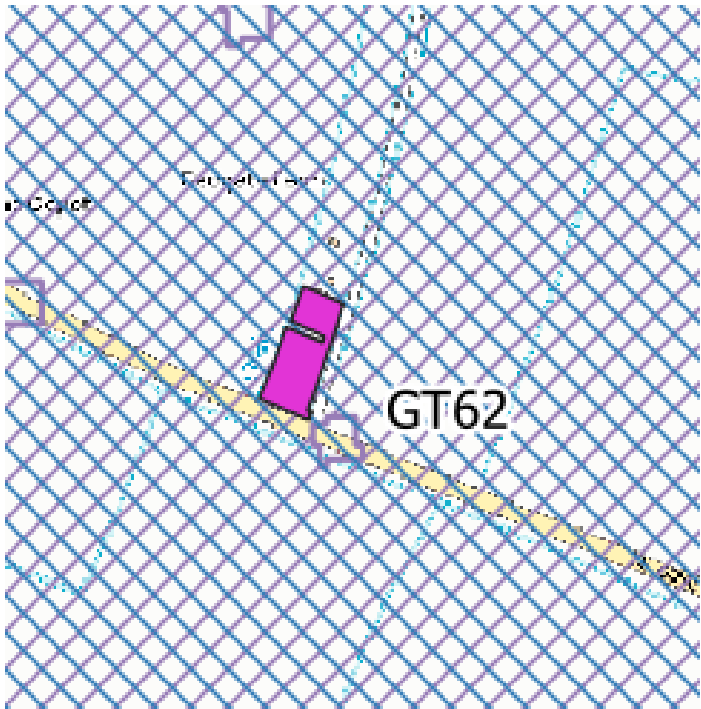


Ref	Proposed Change	Reason for Change
GT28	<p>To add site GT28 – Land at Many Acres, Outwell as an allocated site for Gypsy and Traveller provision.</p>  <p>The map displays the North District area with several sites highlighted in pink. Site GT28 is a small square located near 'ode Farm'. Site GT18 is a large irregular shape to the north. Site GT17 is a large triangular shape to the east. The map includes labels for 'North District', 'The Wolsey', and '2m' scale markers.</p>	<p>To ensure that the proposed allocation of this land for Gypsy and Traveller accommodation in the Proposed Main Modifications to the submission version of the King's Lynn and West Norfolk Local Plan Review, is geographically represented on the Policies Map.</p>
GT29	<p>To add site GT29 – Land at The Stables, Marshland St James as an allocated site for Gypsy and Traveller provision.</p>  <p>The map shows a close-up of site GT29, a small square highlighted in pink, situated in Marshland St James. The map features a blue hatched background and labels for '2m' scale markers.</p>	<p>To ensure that the proposed allocation of this land for Gypsy and Traveller accommodation in the Proposed Main Modifications to the submission version of the King's Lynn and West Norfolk Local Plan Review, is geographically represented on the Policies Map.</p>





Ref	Proposed Change	Reason for Change
GT34	<p>To add site GT34 – Land at Creaksville, South Creake as an allocated site for Gypsy and Traveller provision.</p> 	<p>To ensure that the proposed allocation of this land for Gypsy and Traveller accommodation in the Proposed Main Modifications to the submission version of the King's Lynn and West Norfolk Local Plan Review, is geographically represented on the Policies Map.</p>
GT54	<p>To add site GT54 – Land at The Pines, Wittington as an allocated site for Gypsy and Traveller provision.</p> 	<p>To ensure that the proposed allocation of this land for Gypsy and Traveller accommodation in the Proposed Main Modifications to the submission version of the King's Lynn and West Norfolk Local Plan Review, is geographically represented on the Policies Map.</p>

Ref	Proposed Change	Reason for Change
GT55	<p>To add site GT55 – Land at Victoria Barns, Basin Road, Outwell as an allocated site for Gypsy and Traveller provision.</p> 	<p>To ensure that the proposed allocation of this land for Gypsy and Traveller accommodation in the Proposed Main Modifications to the submission version of the King's Lynn and West Norfolk Local Plan Review, is geographically represented on the Policies Map.</p>
GT56	<p>To add site GT56 – Land at Wheatley Bank, Walsoken as an allocated site for Gypsy and Traveller provision.</p> 	<p>To ensure that the proposed allocation of this land for Gypsy and Traveller accommodation in the Proposed Main Modifications to the submission version of the King's Lynn and West Norfolk Local Plan Review, is geographically represented on the Policies Map.</p>

Ref	Proposed Change	Reason for Change
GT59	<p>To add an extension to site GT59 – Land at Spriggs Hollow, Walsoken as an allocated site for Gypsy and Traveller provision.</p> 	<p>To ensure that the proposed allocation of this land for Gypsy and Traveller accommodation in the Proposed Main Modifications to the submission version of the King's Lynn and West Norfolk Local Plan Review, is geographically represented on the Policies Map.</p>
GT62	<p>To add an extension to site GT62 – Land at Redgate Farm, Magdalan as an allocated site for Travelling Showpeople provision.</p> 	<p>To ensure that the proposed allocation of this land for Travelling Showpeople accommodation in the Proposed Main Modifications to the submission version of the King's Lynn and West Norfolk Local Plan Review, is geographically represented on the Policies Map.</p>



Ref	Proposed Change	Reason for Change
GT65	<p>To add site GT65 – Land at Tall Trees, Downham Market as an allocated site for Gypsy and Traveller provision.</p> 	<p>To ensure that the proposed allocation of this land for Gypsy and Traveller accommodation in the Proposed Main Modifications to the submission version of the King's Lynn and West Norfolk Local Plan Review, is geographically represented on the Policies Map.</p>
GT66	<p>To add site GT66 – Land at Brandon Road, Methwold as an allocated site for Gypsy and Traveller provision.</p> 	<p>To ensure that the proposed allocation of this land for Gypsy and Traveller accommodation in the Proposed Main Modifications to the submission version of the King's Lynn and West Norfolk Local Plan Review, is geographically represented on the Policies Map.</p>