



Borough Council of
**King's Lynn &
West Norfolk**



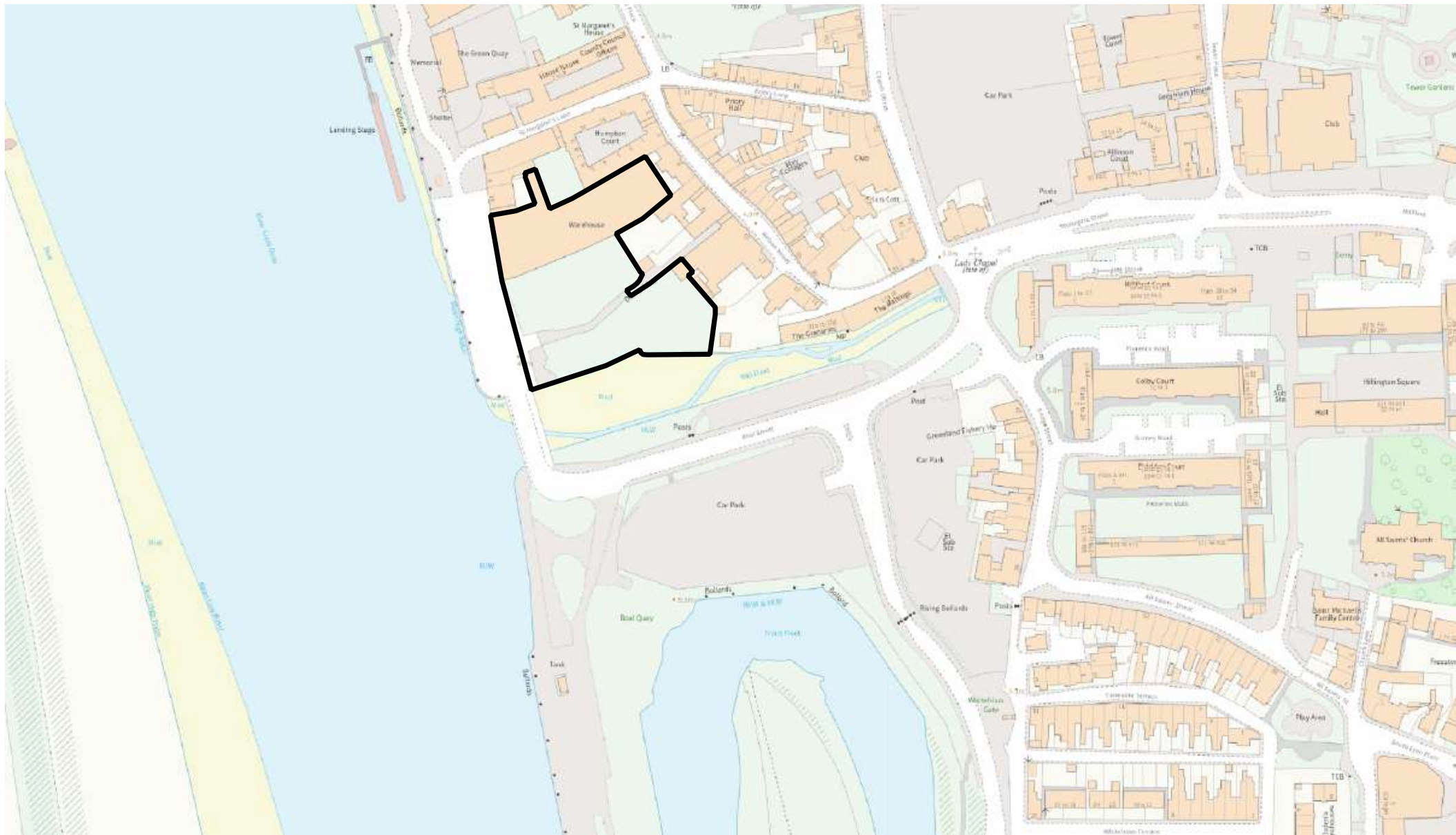
© Crown copyright and database rights 2024
Ordnance Survey AC0000819234

Brownfield Land Reference: BLR 1



1:2500

09/12/2024



Borough Council of
**King's Lynn &
West Norfolk**



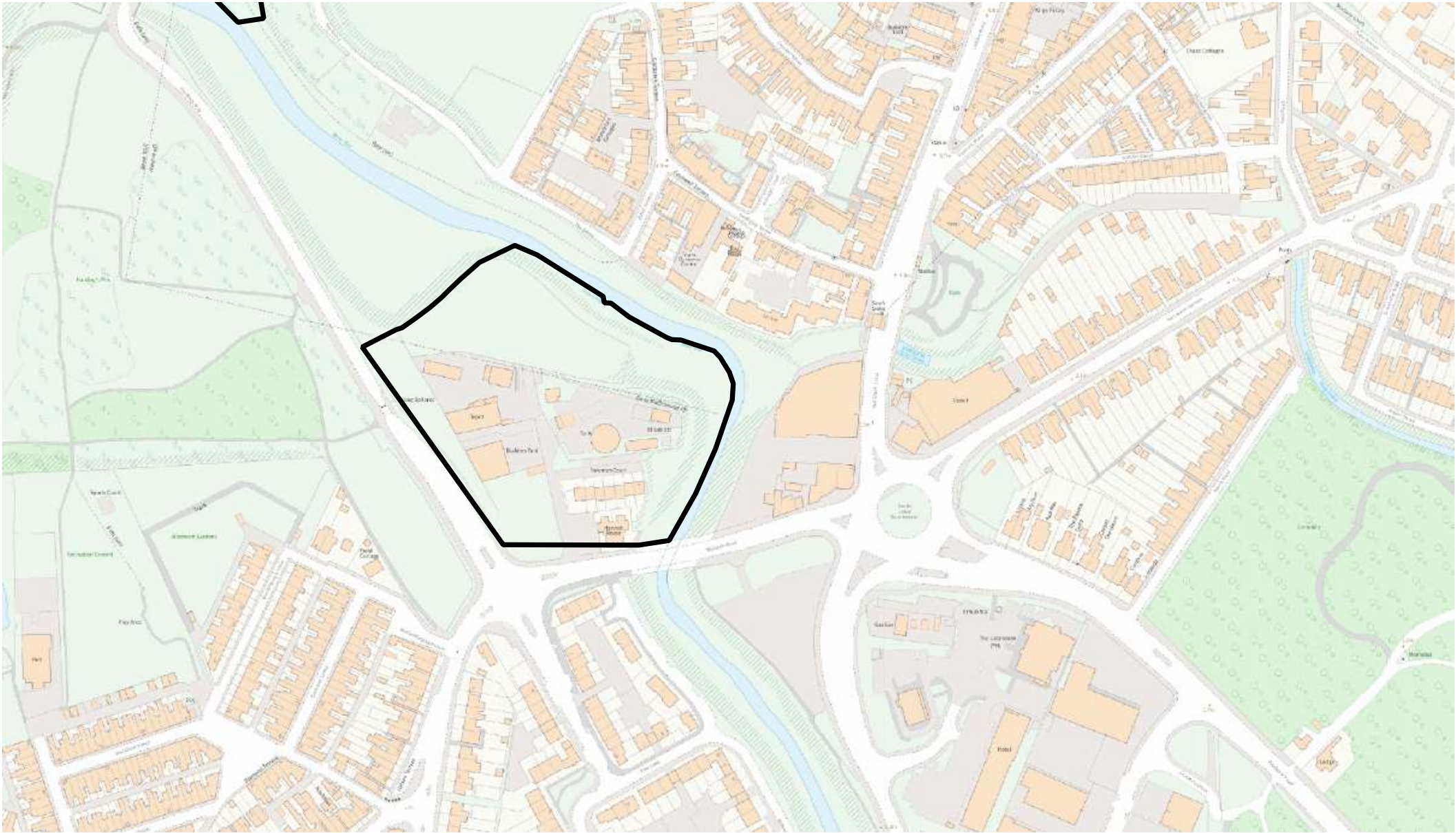
© Crown copyright and database rights 2024
Ordnance Survey AC0000819234

Brownfield Land Reference: BLR 2



1:1500

09/12/2024

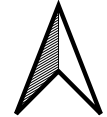


Borough Council of
**King's Lynn &
West Norfolk**



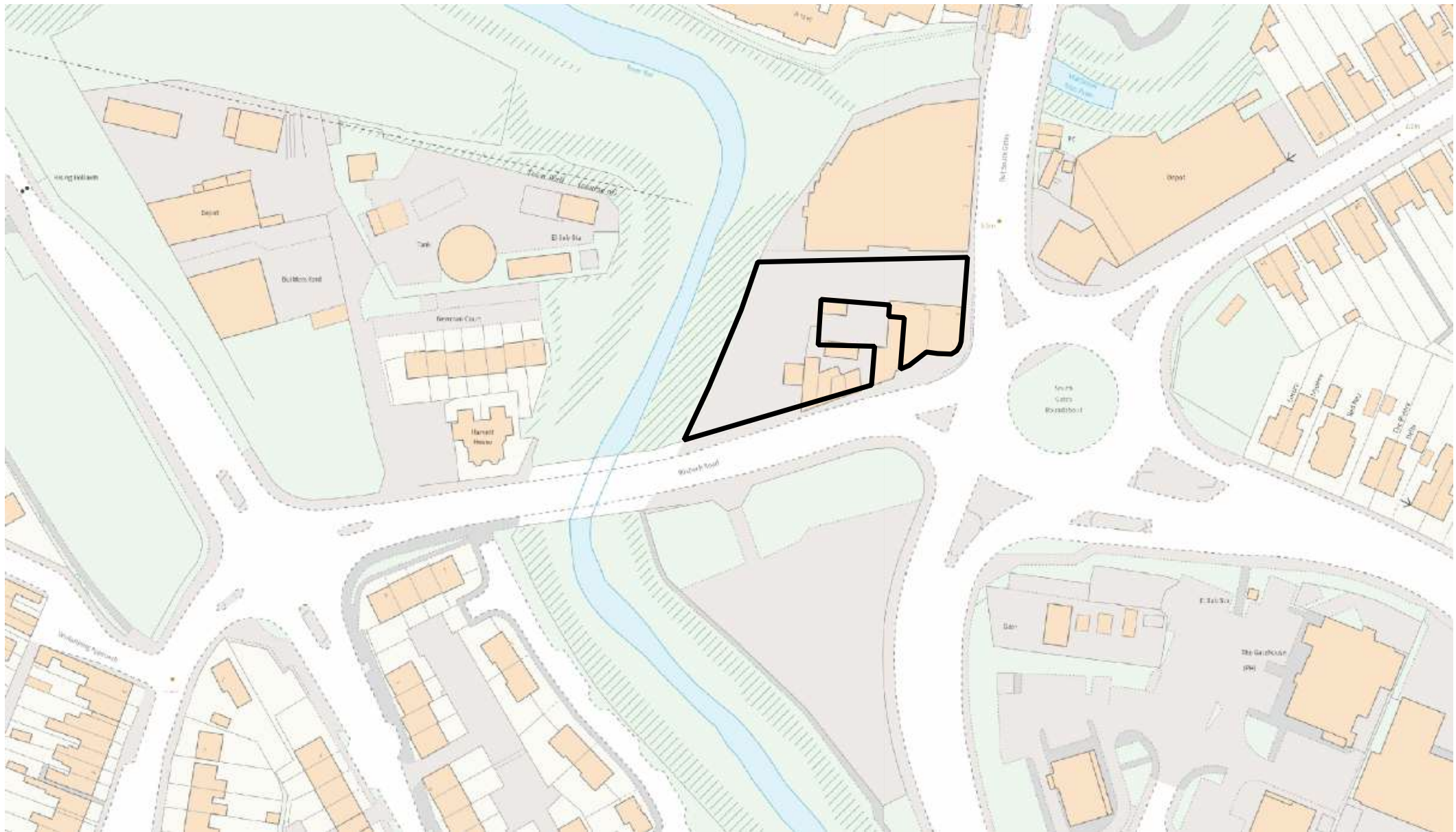
© Crown copyright and database rights 2024
Ordnance Survey AC0000819234

Brownfield Land Reference: BLR 3



1:2000

09/12/2024



Borough Council of
**King's Lynn &
West Norfolk**



© Crown copyright and database rights 2024
Ordnance Survey AC0000819234

Brownfield Land Reference: BLR 4



1:1000

09/12/2024



Borough Council of
**King's Lynn &
West Norfolk**



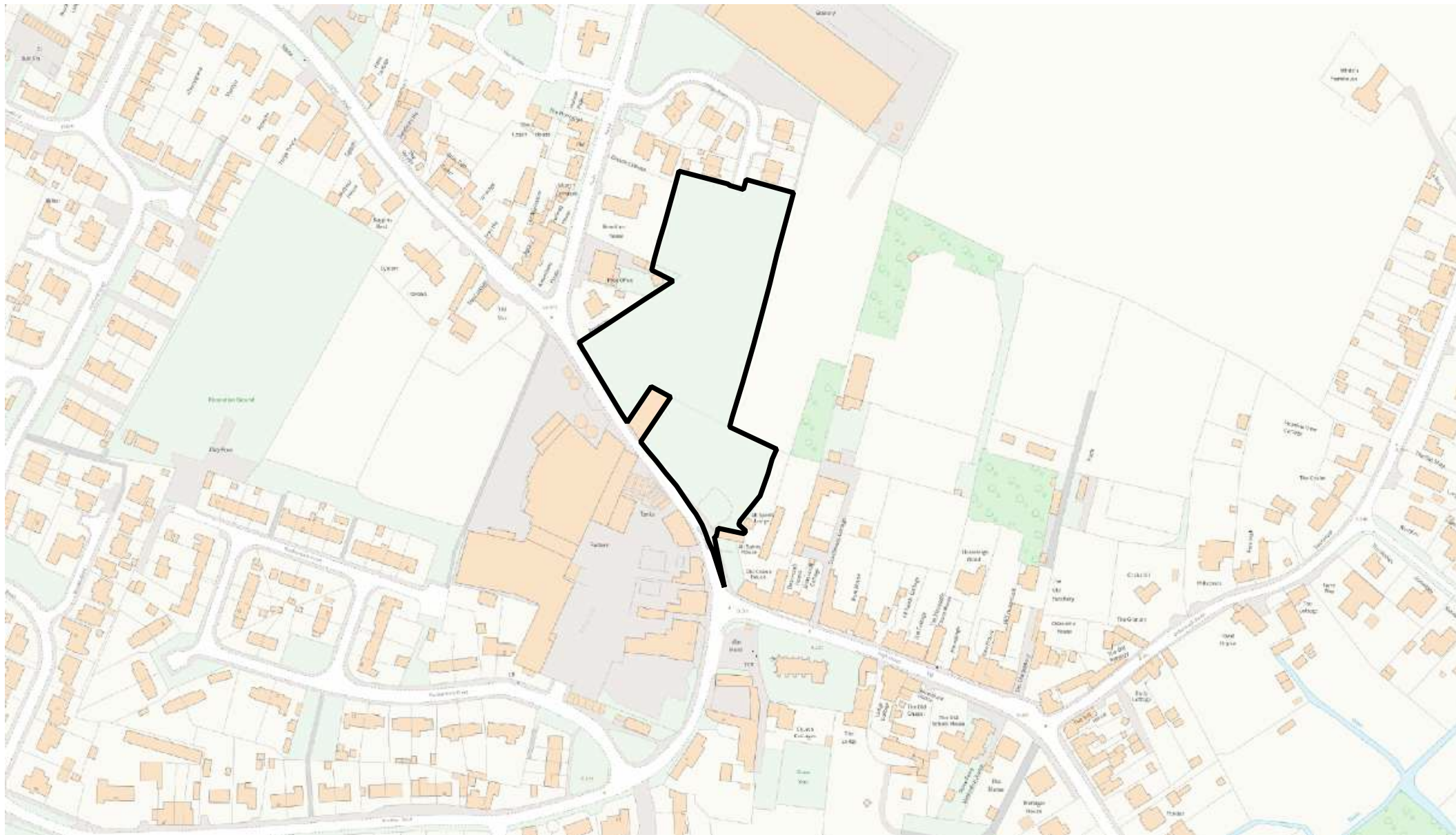
© Crown copyright and database rights 2024
Ordnance Survey AC0000819234

Brownfield Land Reference: BLR 5



1:2000

09/12/2024



Borough Council of
**King's Lynn &
West Norfolk**



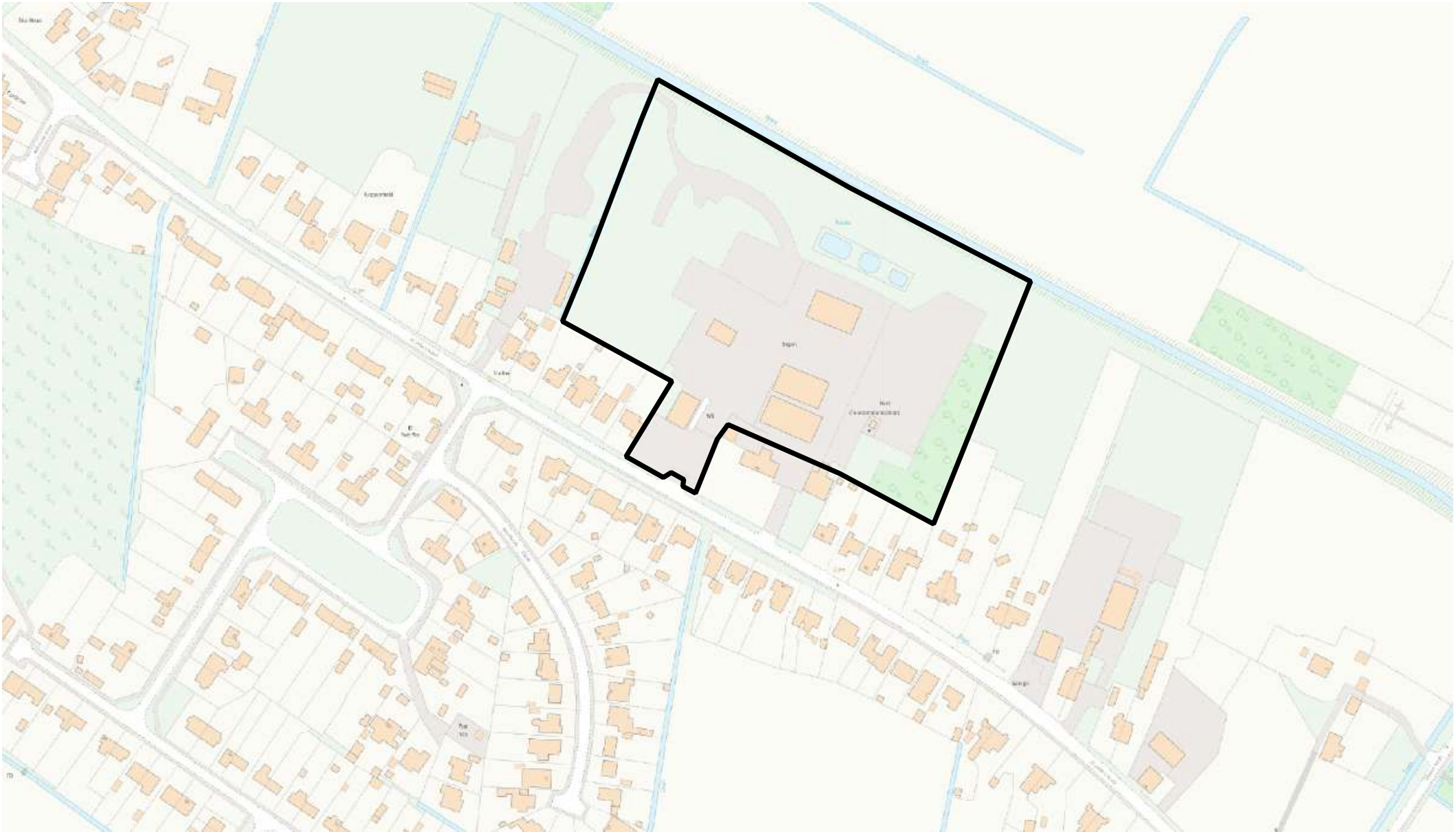
© Crown copyright and database rights 2024
Ordnance Survey AC0000819234

Brownfield Land Reference: BLR 7



1:2000

09/12/2024



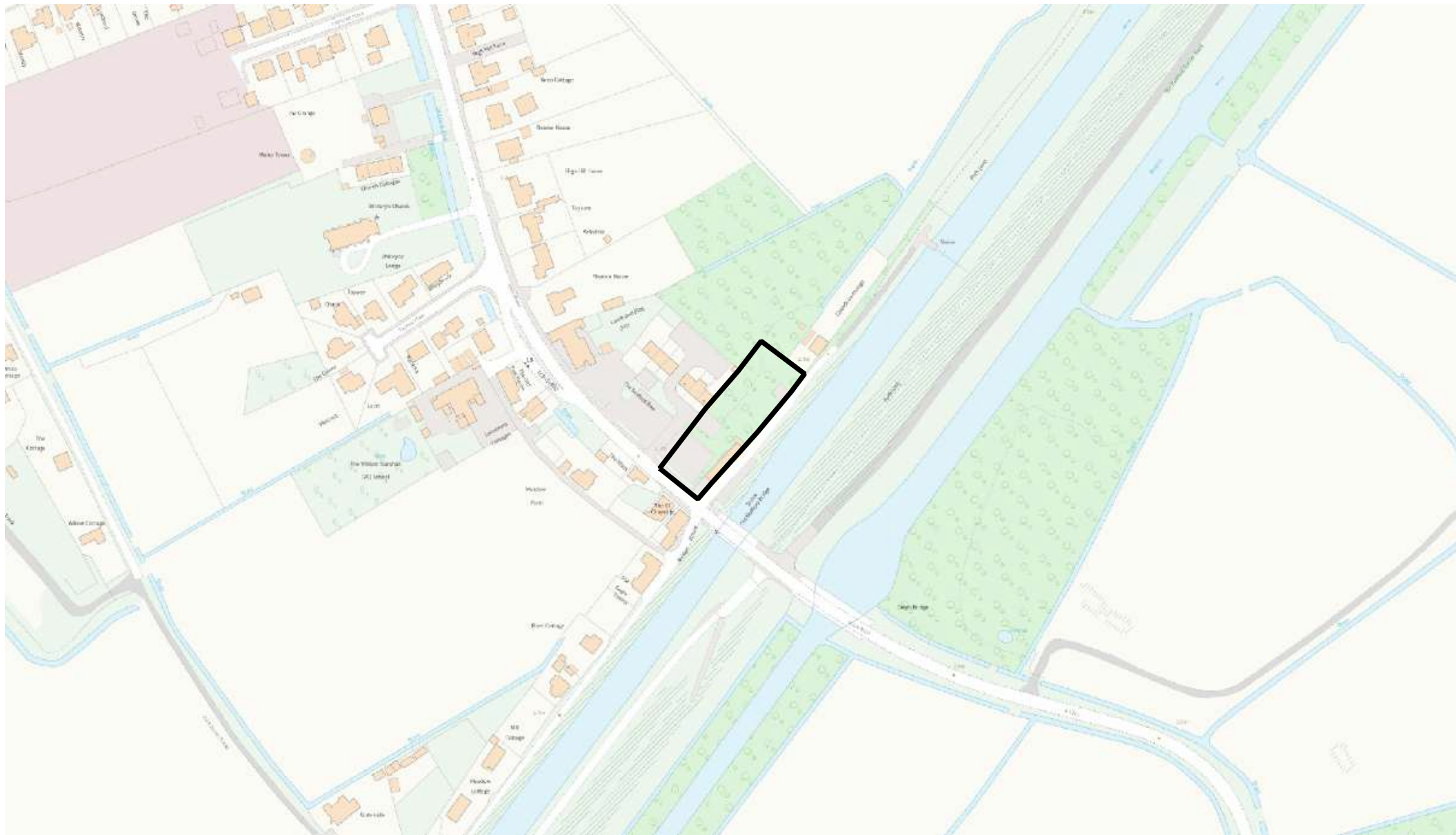
Borough Council of
**King's Lynn &
West Norfolk**



© Crown copyright and database rights 2024
Ordnance Survey AC0000819234

Brownfield Land Reference: BLR 8





Borough Council of
**King's Lynn &
West Norfolk**



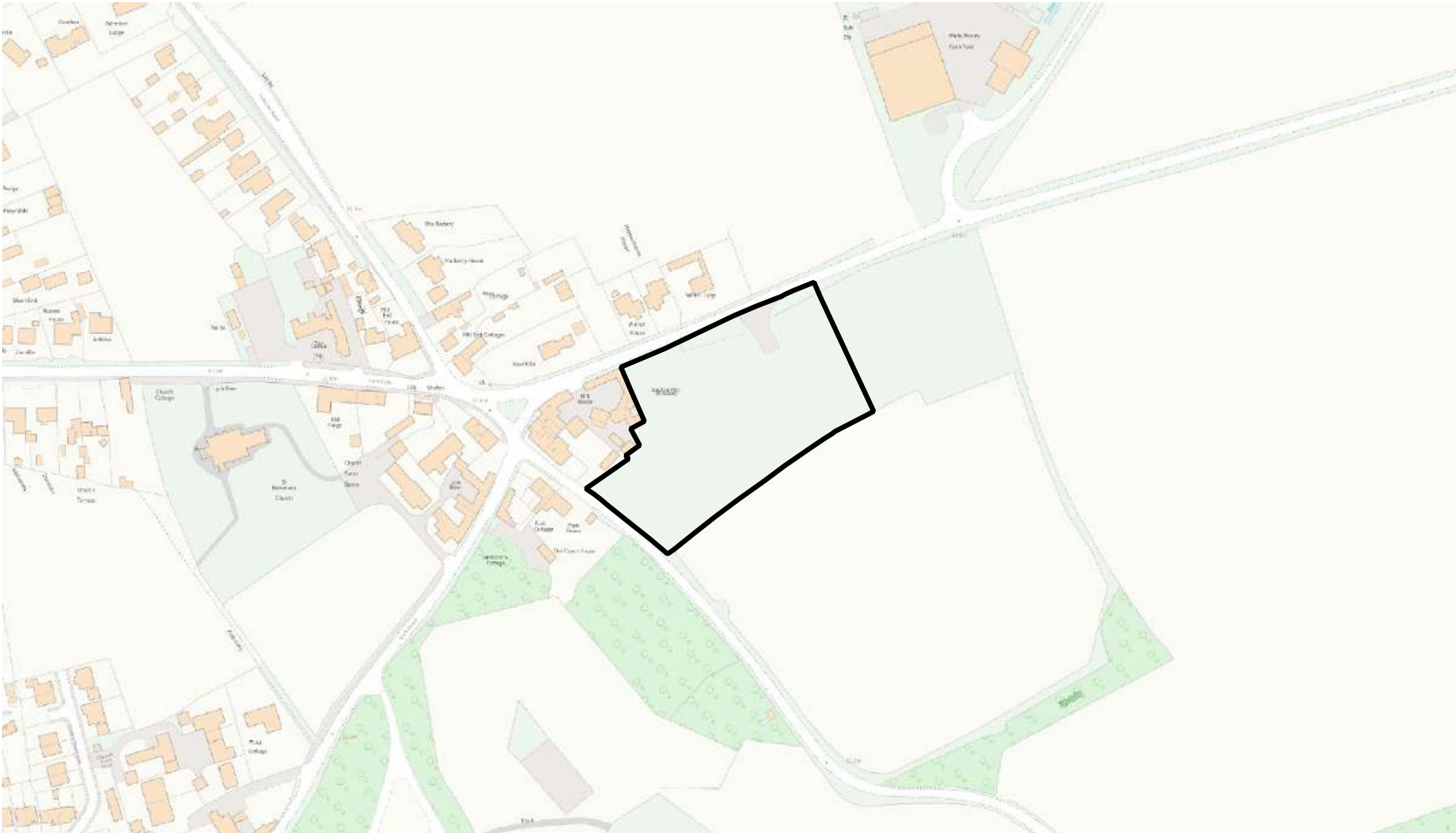
© Crown copyright and database rights 2024
Ordnance Survey AC0000819234

Brownfield Land Reference: BLR 9



1:2000

09/12/2024



Borough Council of
King's Lynn &
West Norfolk



© Crown copyright and database rights 2024
Ordnance Survey AC0000819234

Brownfield Land Reference: BLR 10



1:2000

09/12/2024




Borough Council of
**King's Lynn &
West Norfolk**



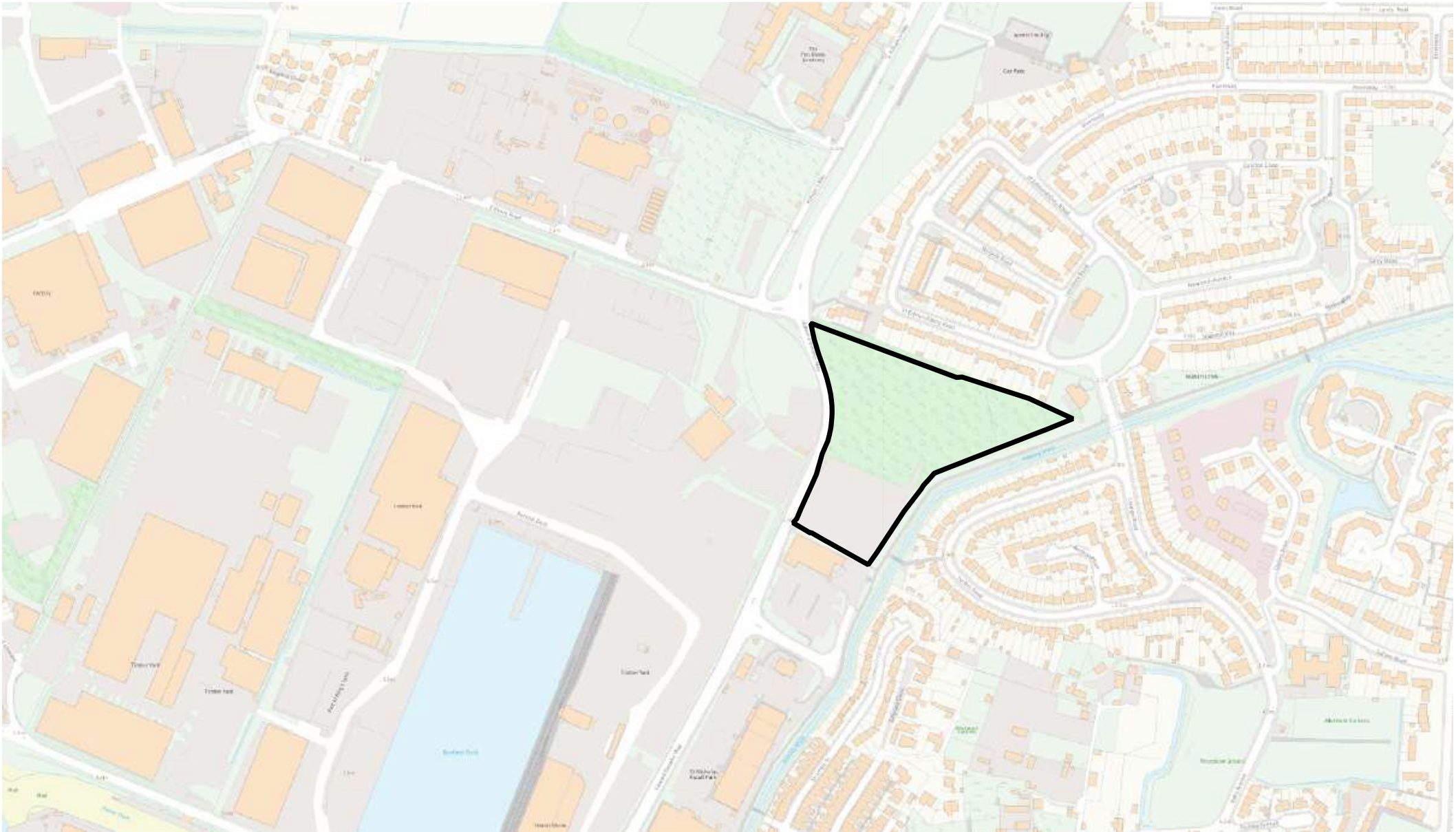
© Crown copyright and database rights 2024
Ordnance Survey AC0000819234

Brownfield Land Reference: BLR 19



1:1700

09/12/2024



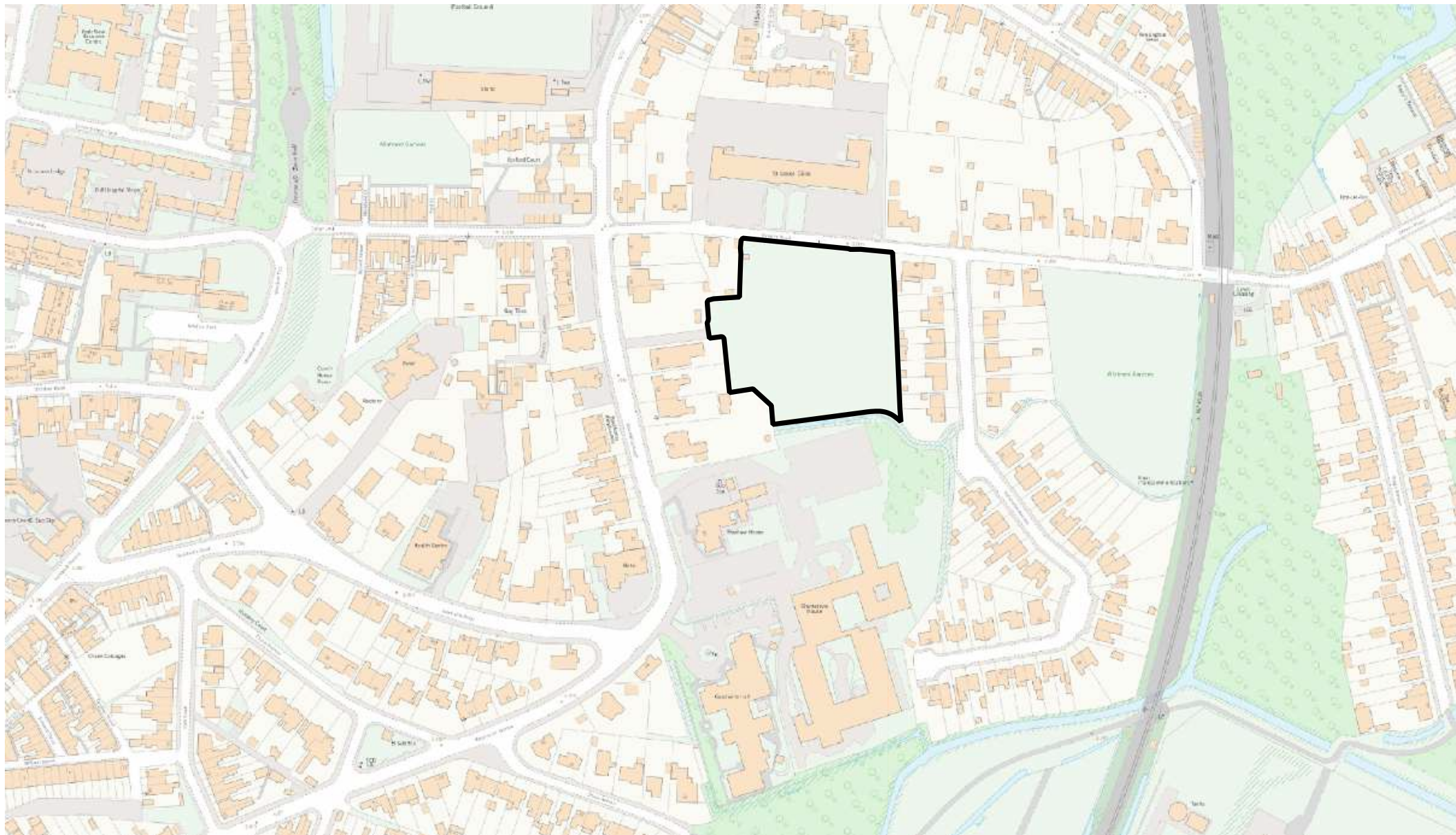
Borough Council of
**King's Lynn &
West Norfolk**



© Crown copyright and database rights 2024
Ordnance Survey AC0000819234

Brownfield Land Reference: BLR 20


1:3400
09/12/2024



Borough Council of
**King's Lynn &
West Norfolk**



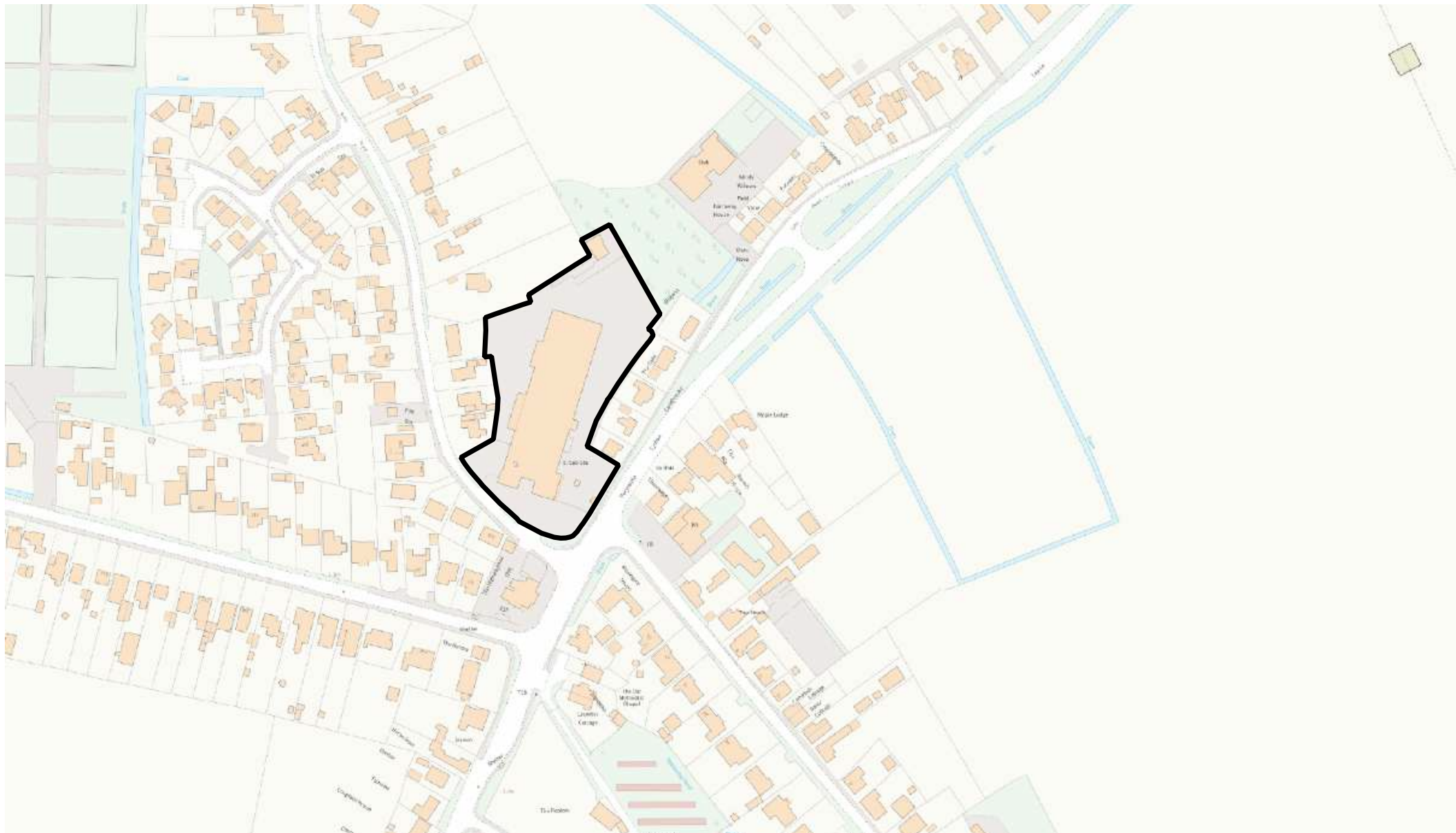
© Crown copyright and database rights 2024
Ordnance Survey AC0000819234

Brownfield Land Reference: BLR 22



1:2000

09/12/2024





Borough Council of
**King's Lynn &
West Norfolk**



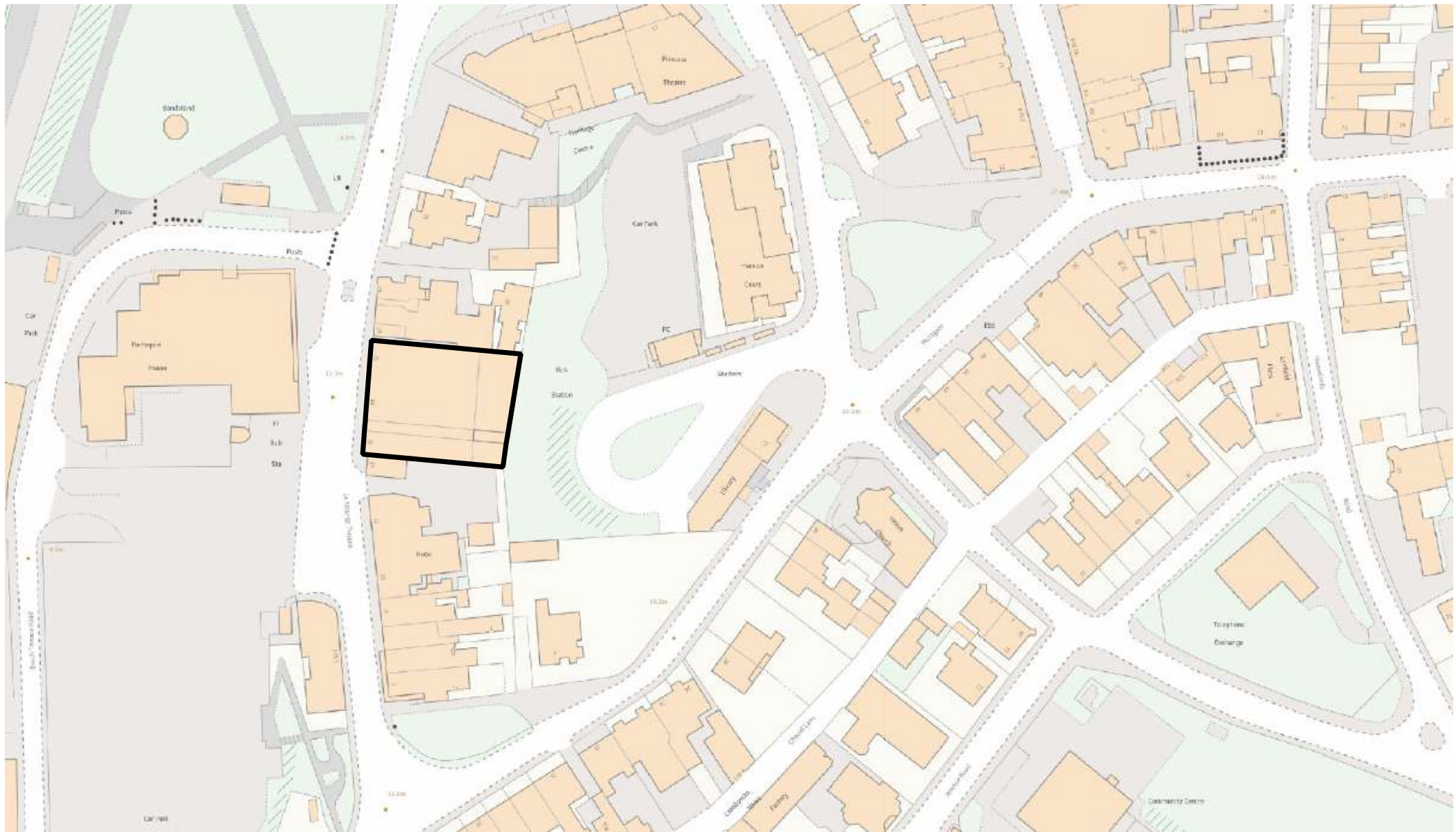
© Crown copyright and database rights 2024
Ordnance Survey AC0000819234

Brownfield Land Reference: BLR 28



1:2000

09/12/2024



Borough Council of
**King's Lynn &
West Norfolk**



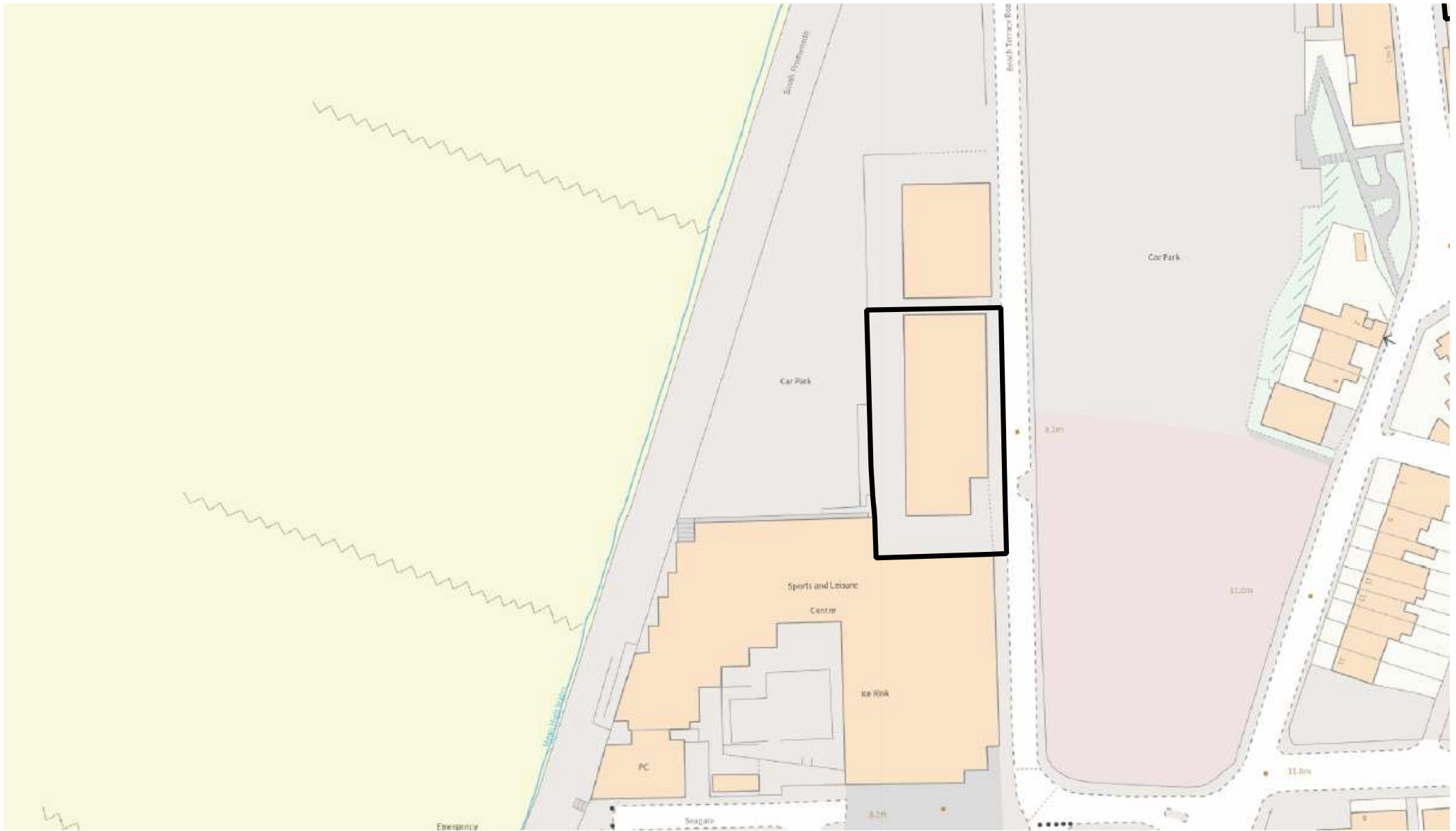
© Crown copyright and database rights 2024
Ordnance Survey AC0000819234

Brownfield Land Reference: BLR 32



1:1000

09/12/2024



Borough Council of
**King's Lynn &
West Norfolk**



© Crown copyright and database rights 2024
Ordnance Survey AC0000819234

Brownfield Land Reference: BLR 33



1:800

09/12/2024



Borough Council of
**King's Lynn &
West Norfolk**



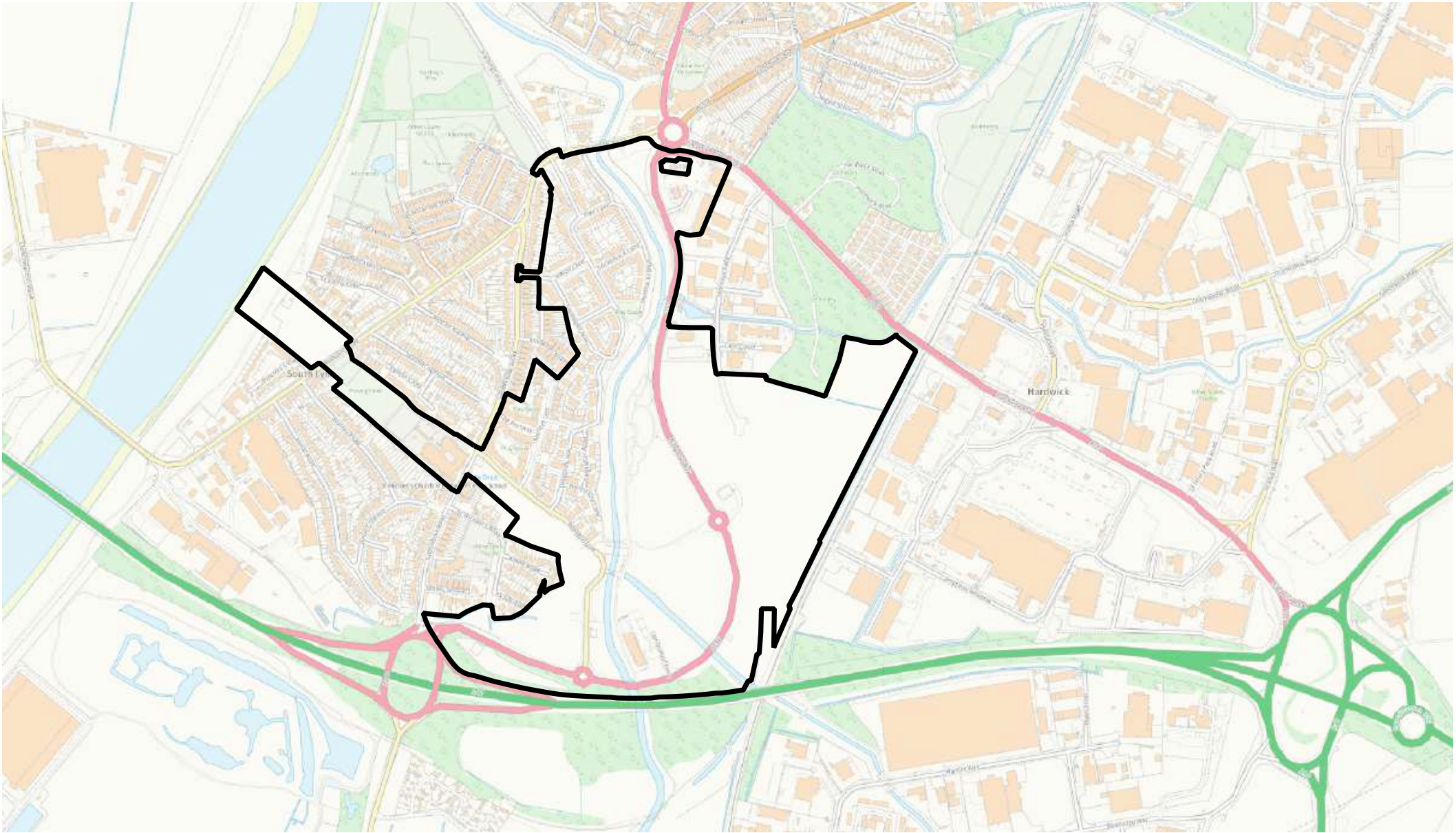
© Crown copyright and database rights 2024
Ordnance Survey AC0000819234

Brownfield Land Reference: BLR 42



1:1600

09/12/2024

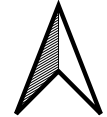


Borough Council of
**King's Lynn &
West Norfolk**



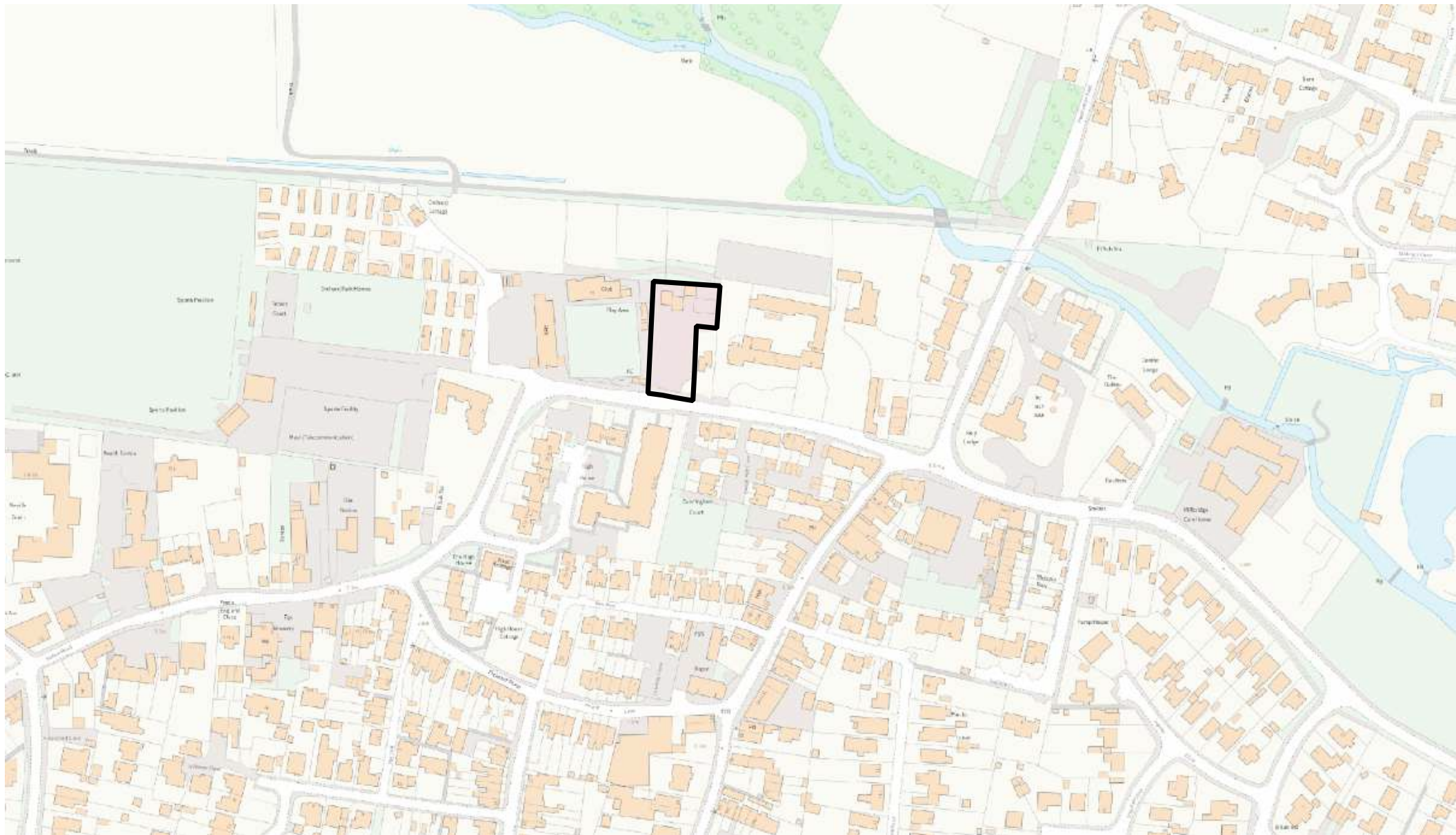
© Crown copyright and database rights 2024
Ordnance Survey AC0000819234

Brownfield Land Reference: BLR 46



1:6400

09/12/2024



Borough Council of
**King's Lynn &
West Norfolk**



© Crown copyright and database rights 2024
Ordnance Survey AC0000819234

Brownfield Land Reference: BLR 50



1:2000

09/12/2024



Borough Council of
**King's Lynn &
West Norfolk**



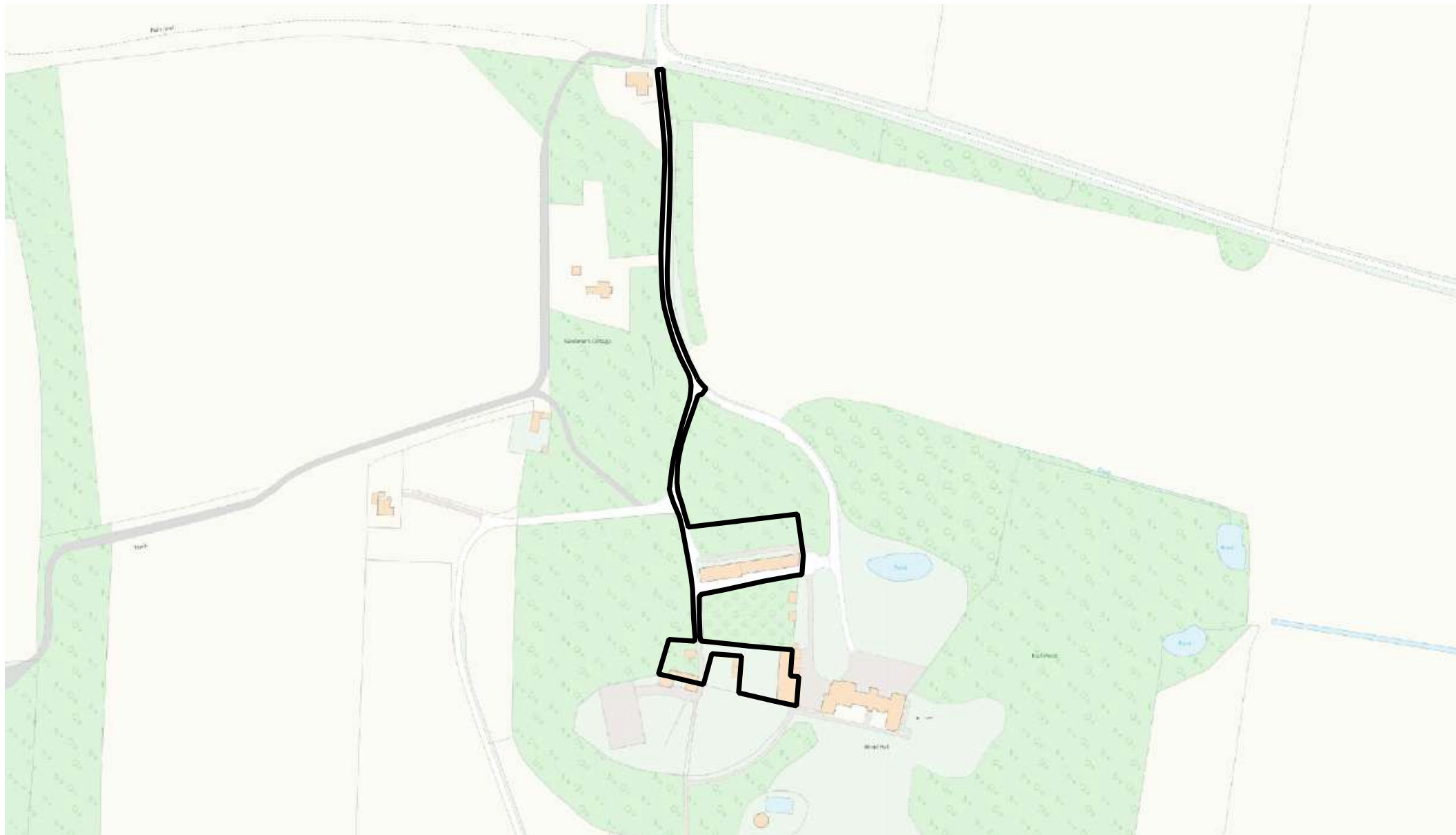
© Crown copyright and database rights 2024
Ordnance Survey AC0000819234

Brownfield Land Reference: BLR 51



1:2000

09/12/2024



Borough Council of
**King's Lynn &
West Norfolk**



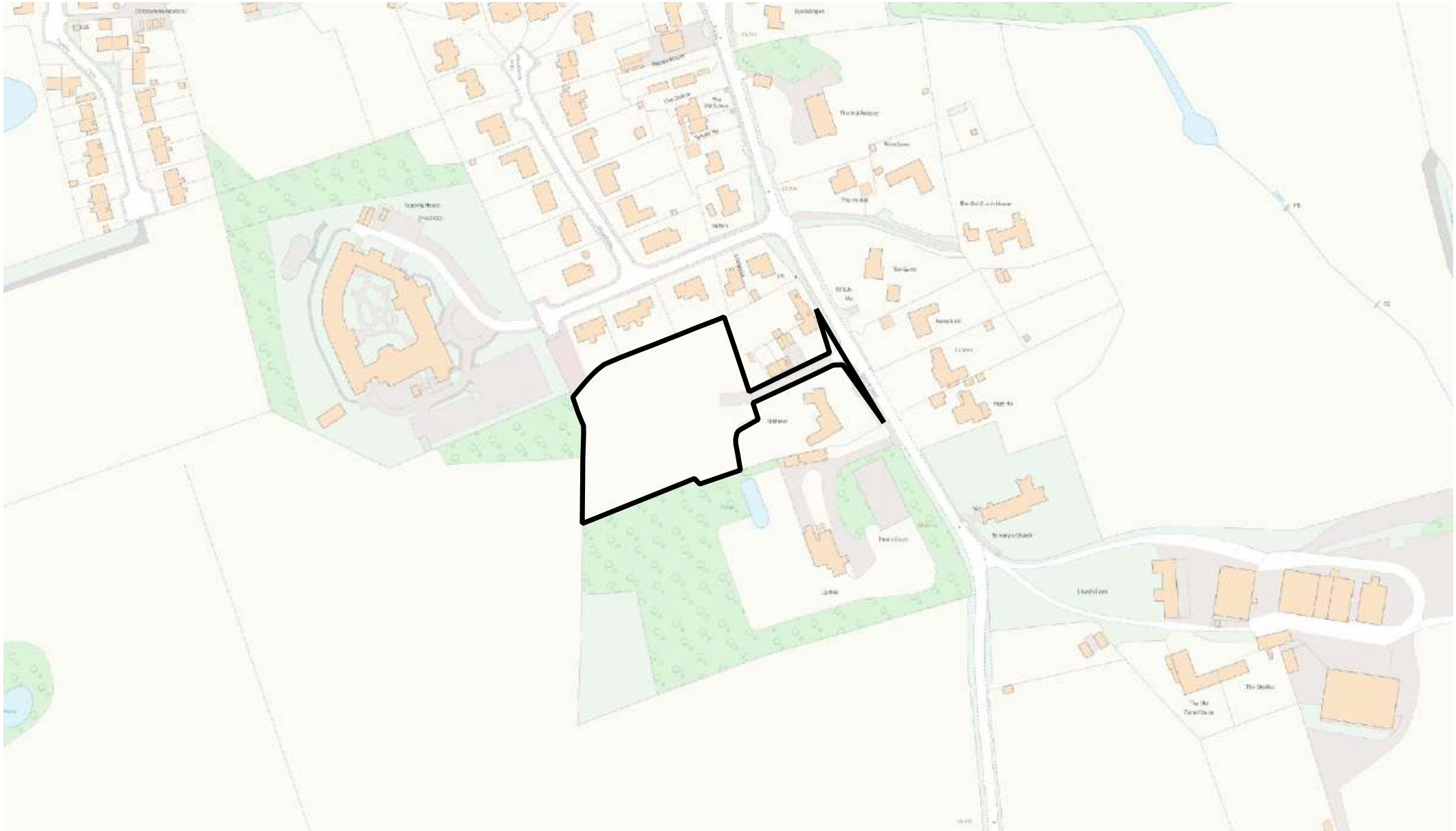
© Crown copyright and database rights 2024
Ordnance Survey AC0000819234

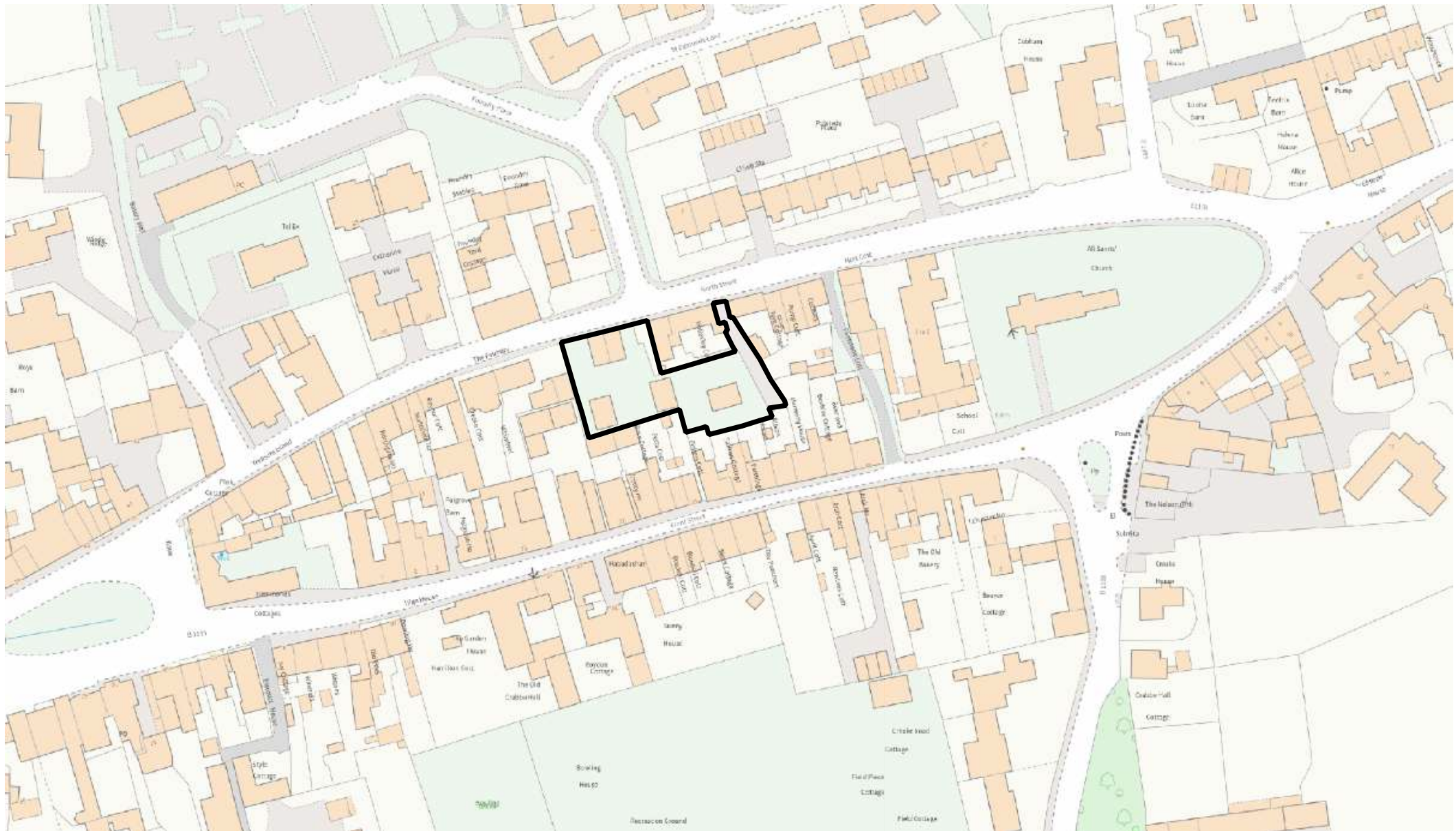
Brownfield Land Reference: BLR 52

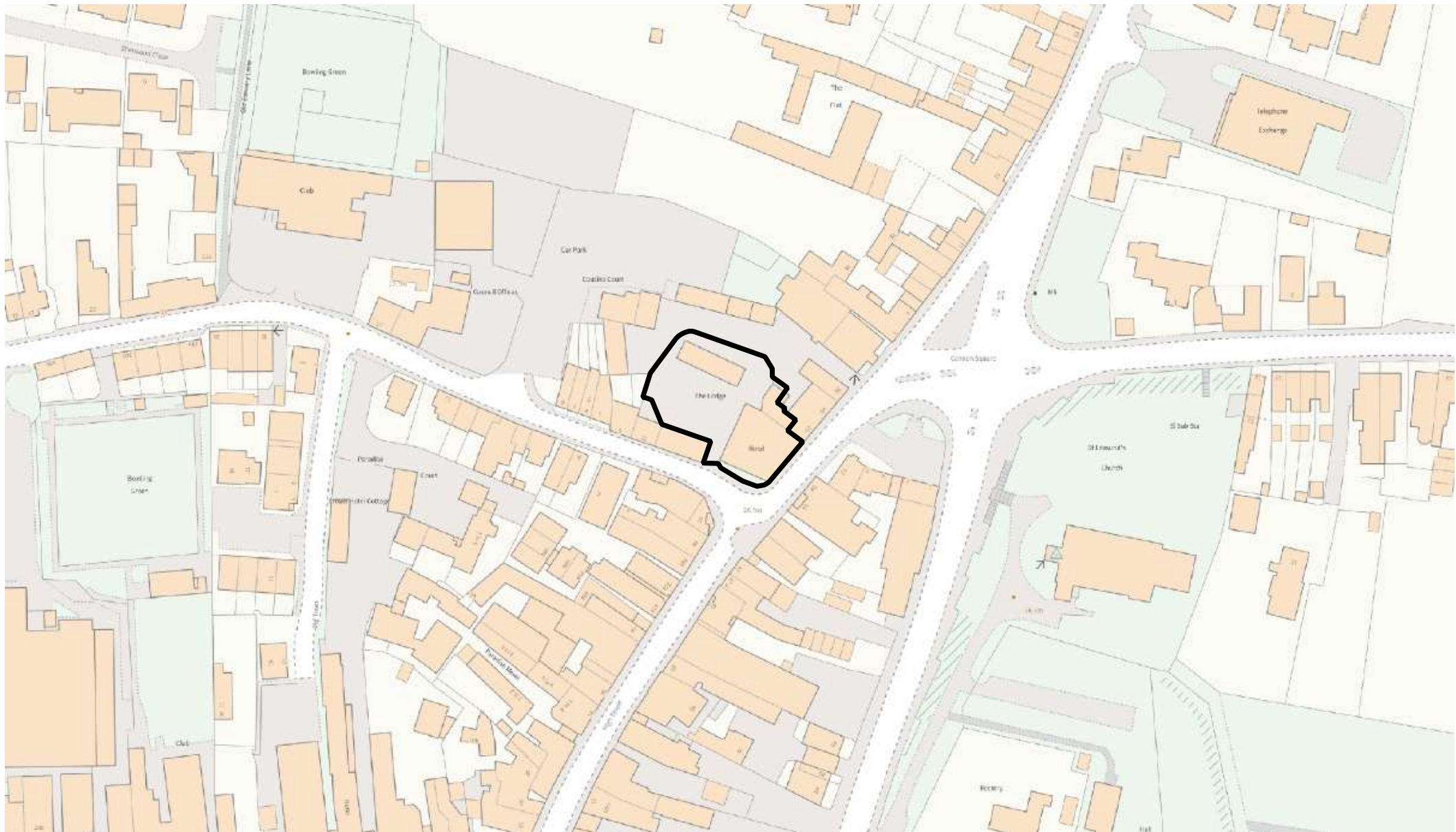


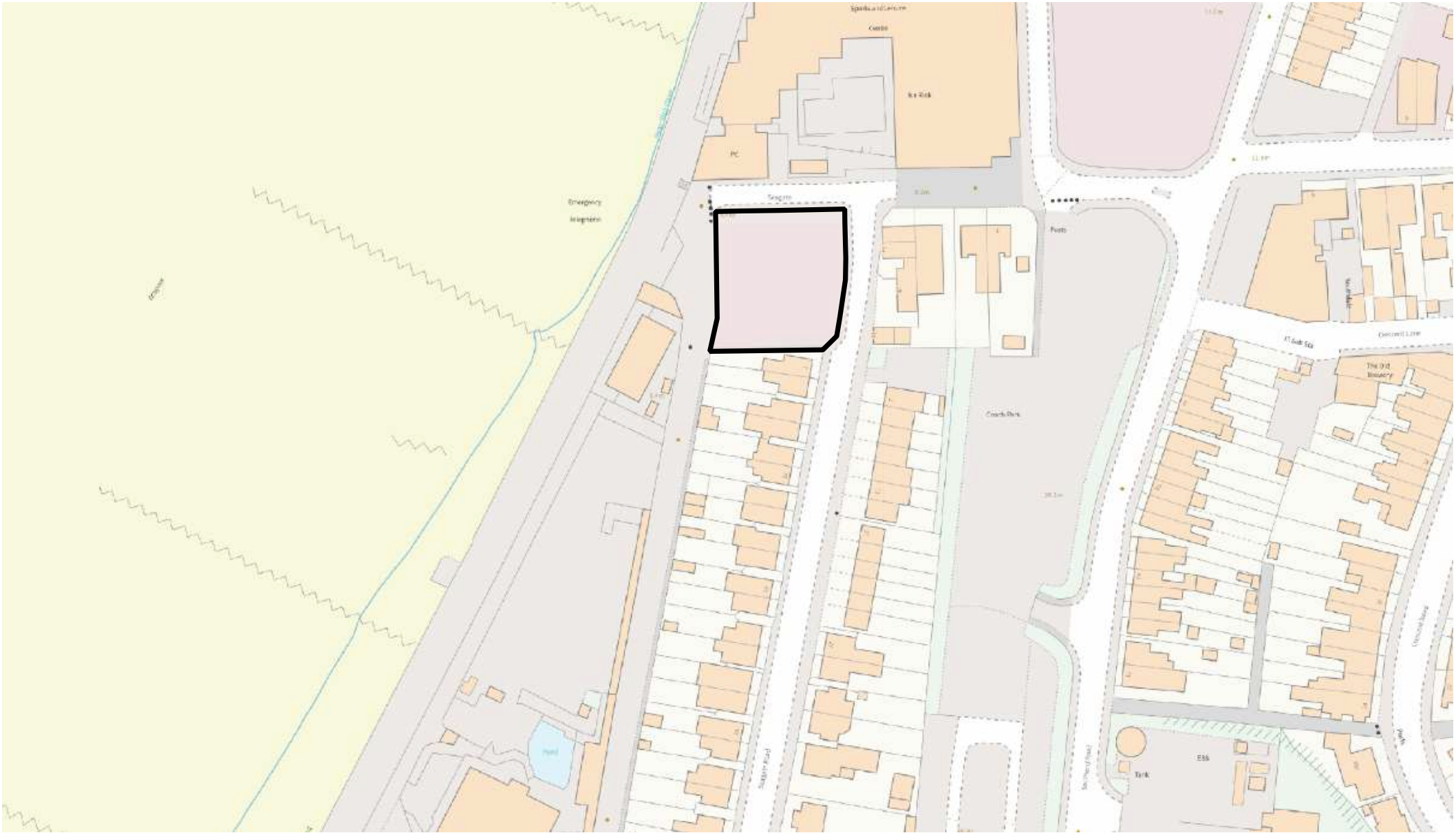
1:2000

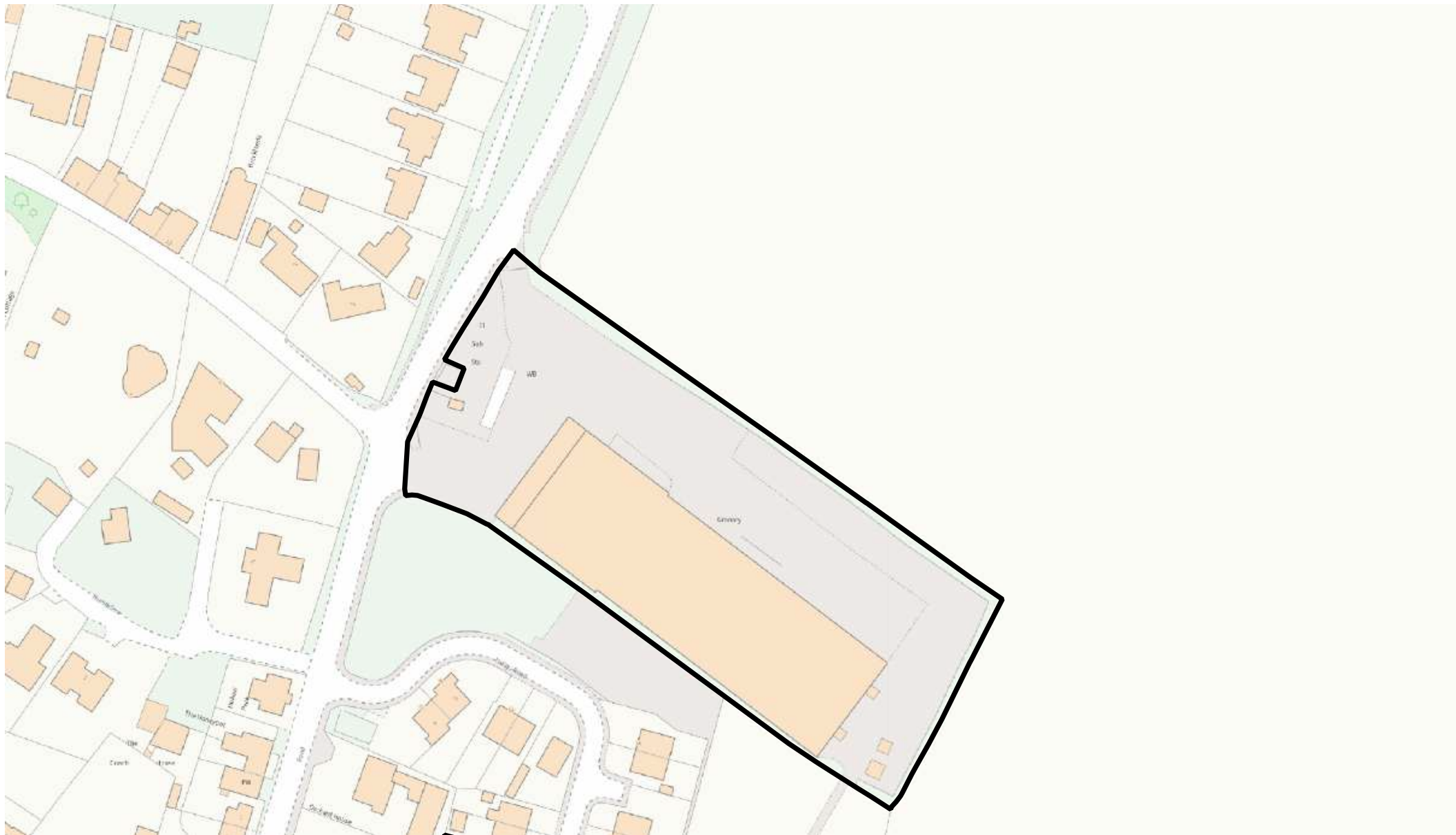
09/12/2024











Borough Council of
**King's Lynn &
West Norfolk**



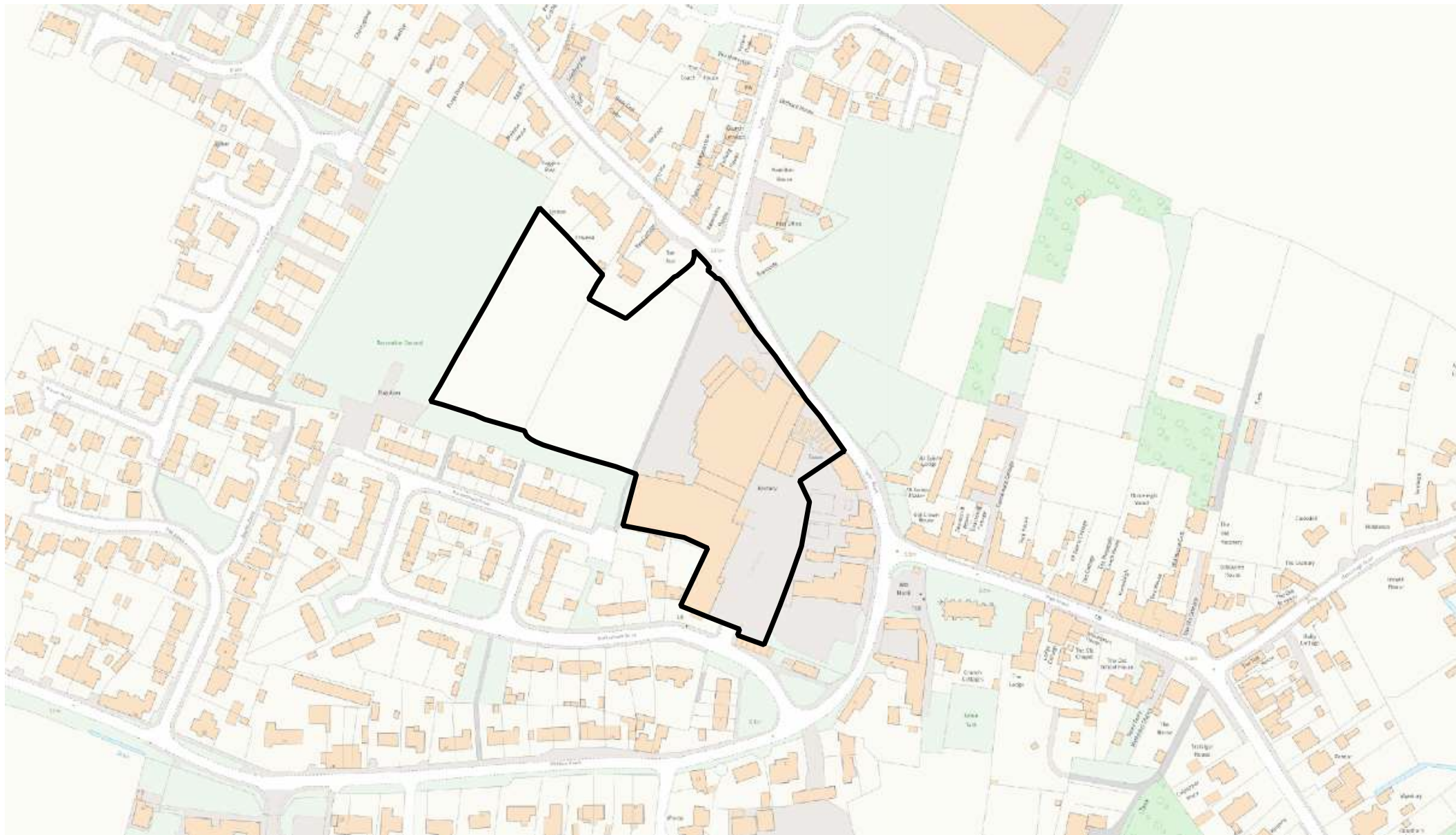
© Crown copyright and database rights 2024
Ordnance Survey AC0000819234

Brownfield Land Reference: BLR 63



1:1000

09/12/2024





Borough Council of
**King's Lynn &
West Norfolk**



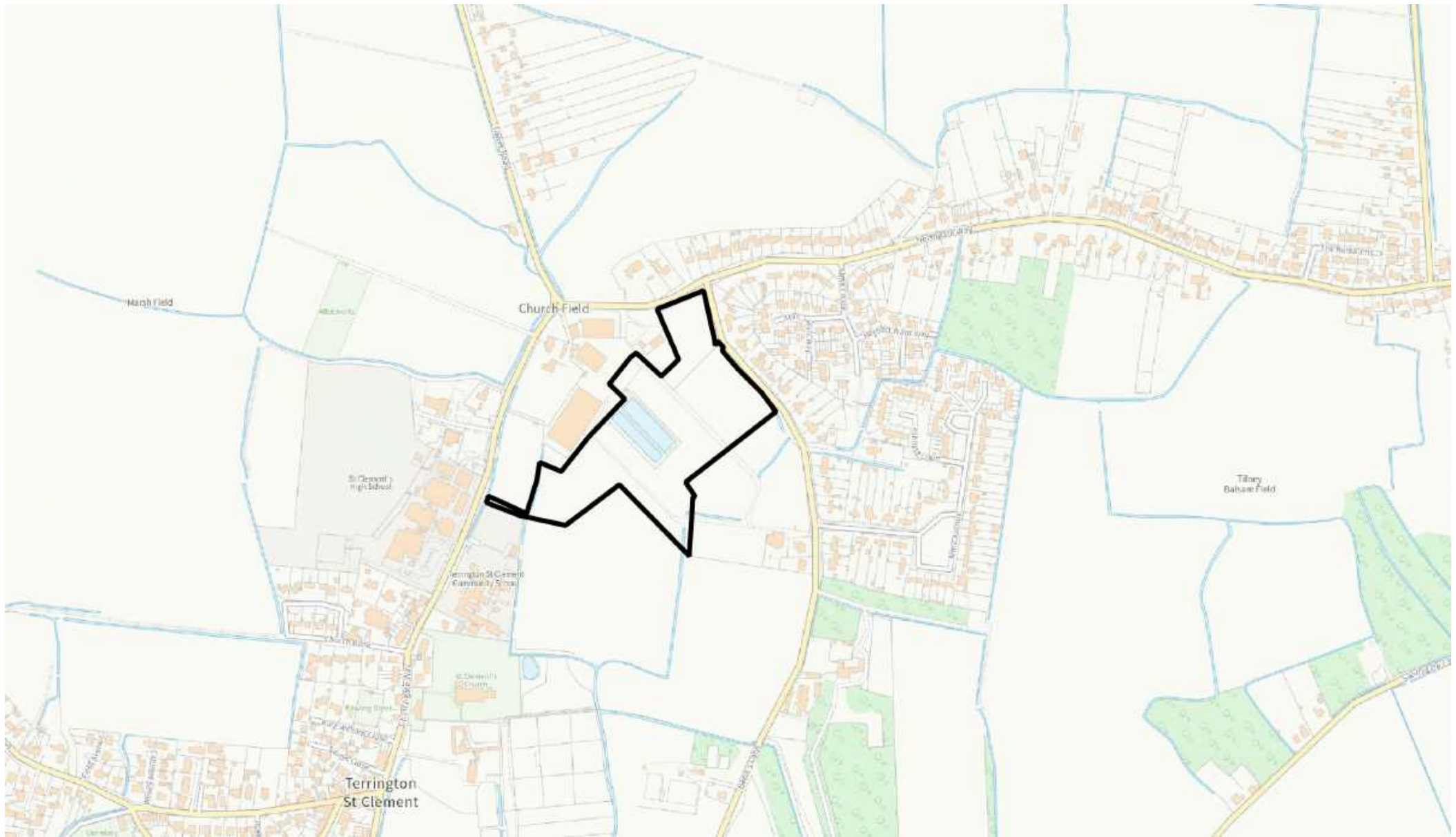
© Crown copyright and database rights 2024
Ordnance Survey AC0000819234

Brownfield Land Reference: BLR65



1:5000

09/12/2024



Borough Council of
**King's Lynn &
West Norfolk**



© Crown copyright and database rights 2024
Ordnance Survey AC0000819234

Brownfield Land Reference: BLR66



1:5000

09/12/2024



Borough Council of
**King's Lynn &
West Norfolk**



© Crown copyright and database rights 2024
Ordnance Survey AC0000819234

Brownfield Land Reference: BLR67



1:5000

09/12/2024





Borough Council of
**King's Lynn &
West Norfolk**



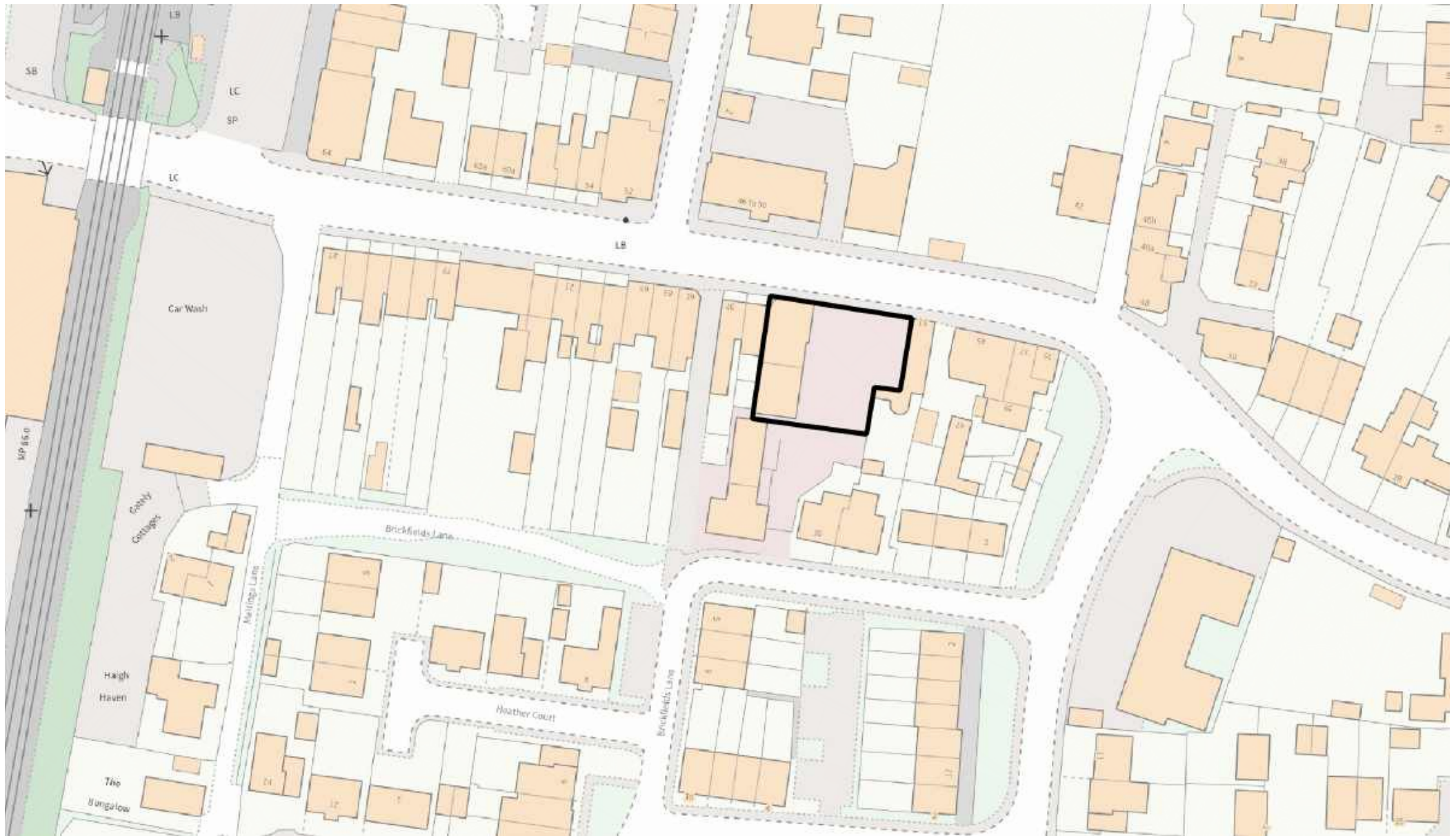
© Crown copyright and database rights 2024
Ordnance Survey AC0000819234

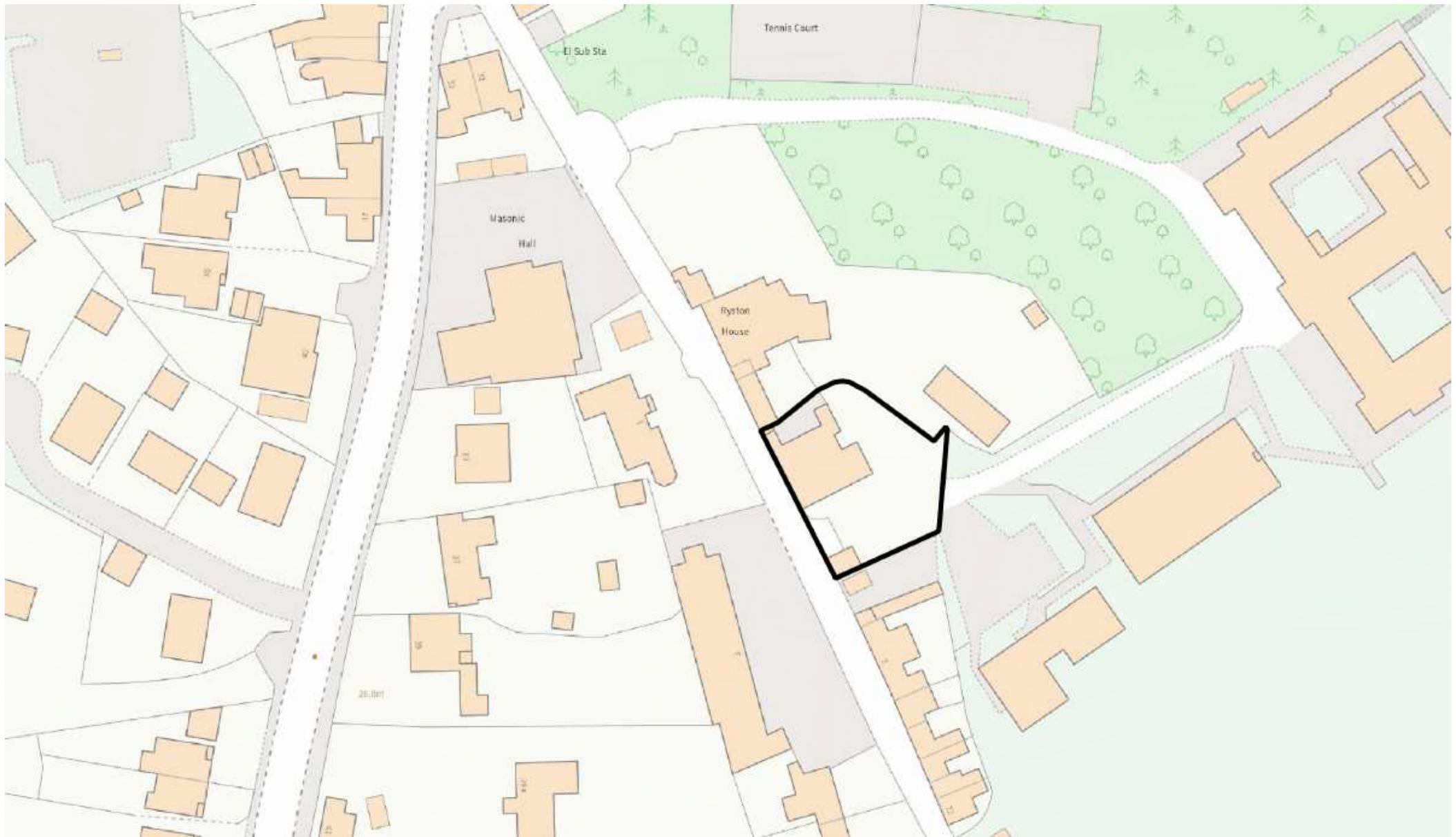
Brownfield Land Reference: BLR71

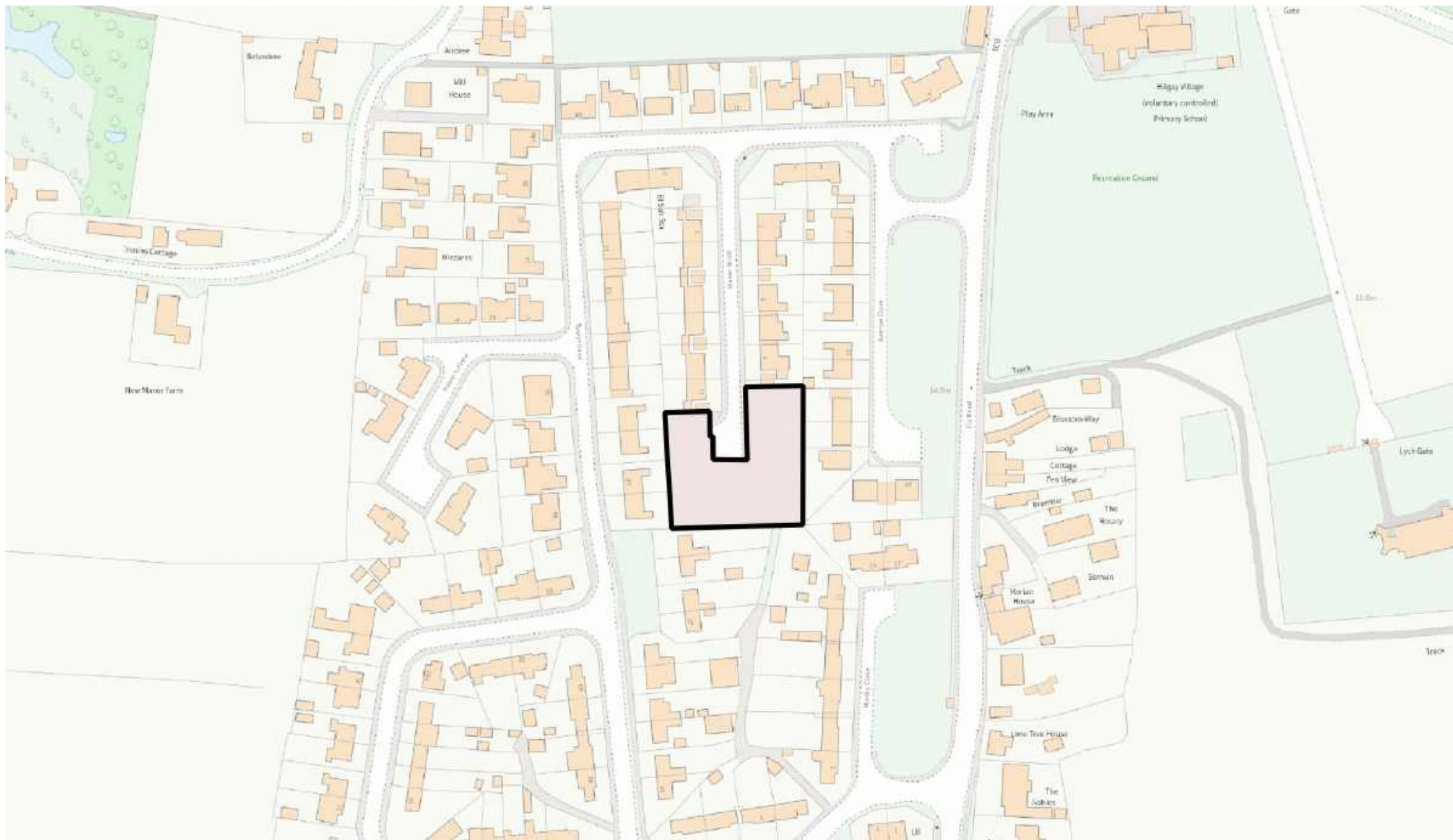


1:1400

09/12/2024









Borough Council of
**King's Lynn &
West Norfolk**



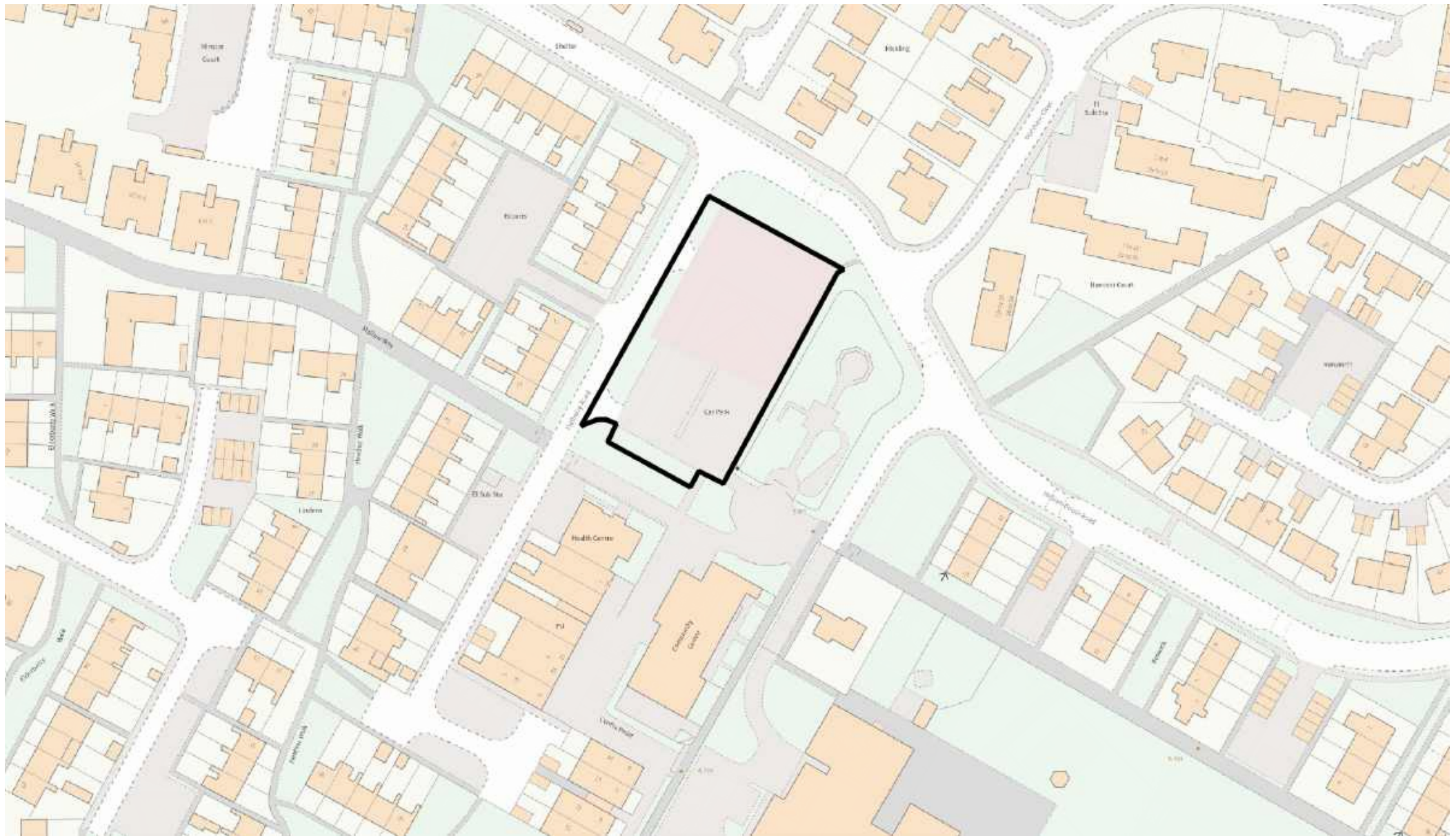
© Crown copyright and database rights 2024
Ordnance Survey AC0000819234

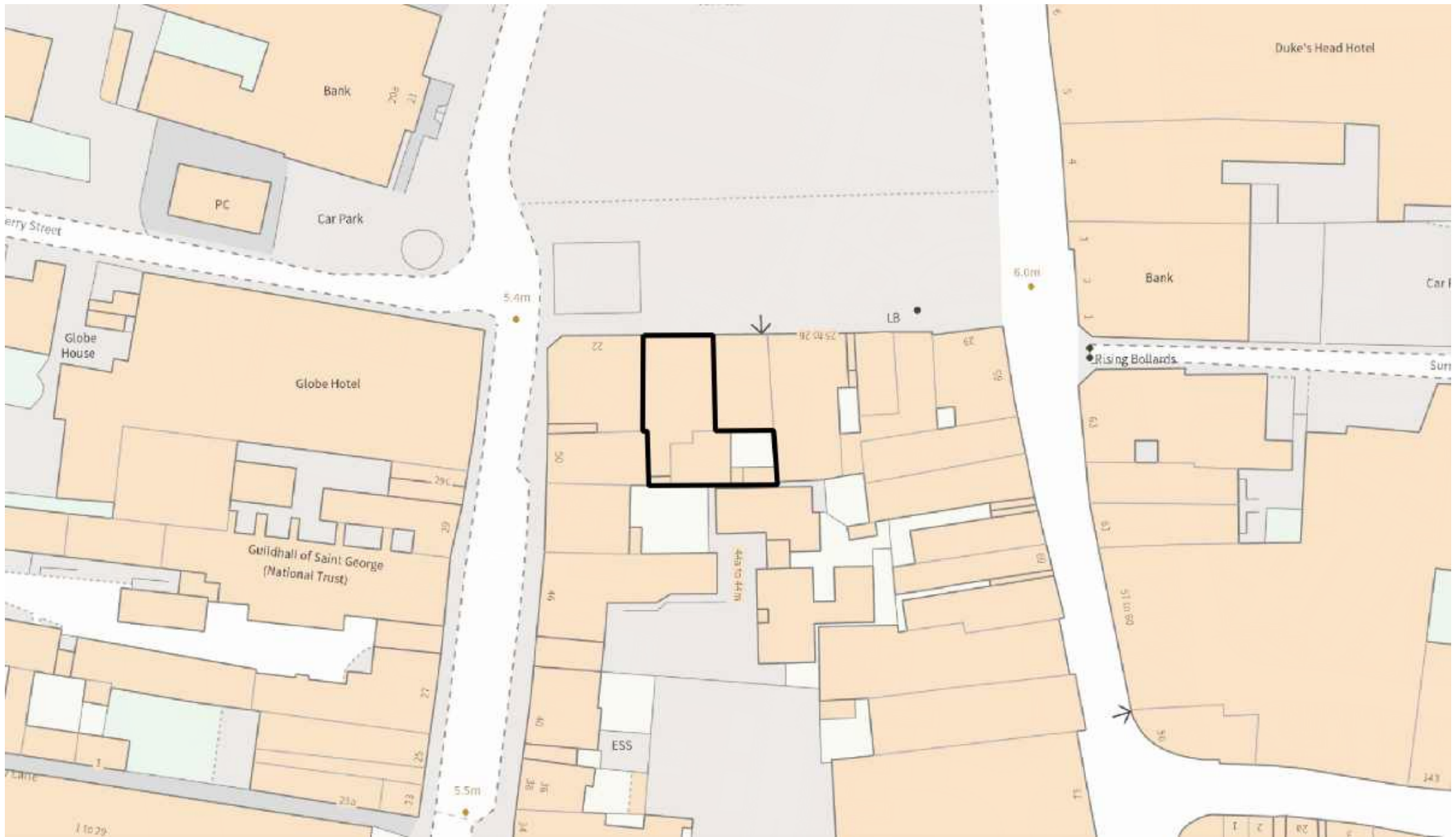
Brownfield Land Reference: BLR75



1:700

09/12/2024







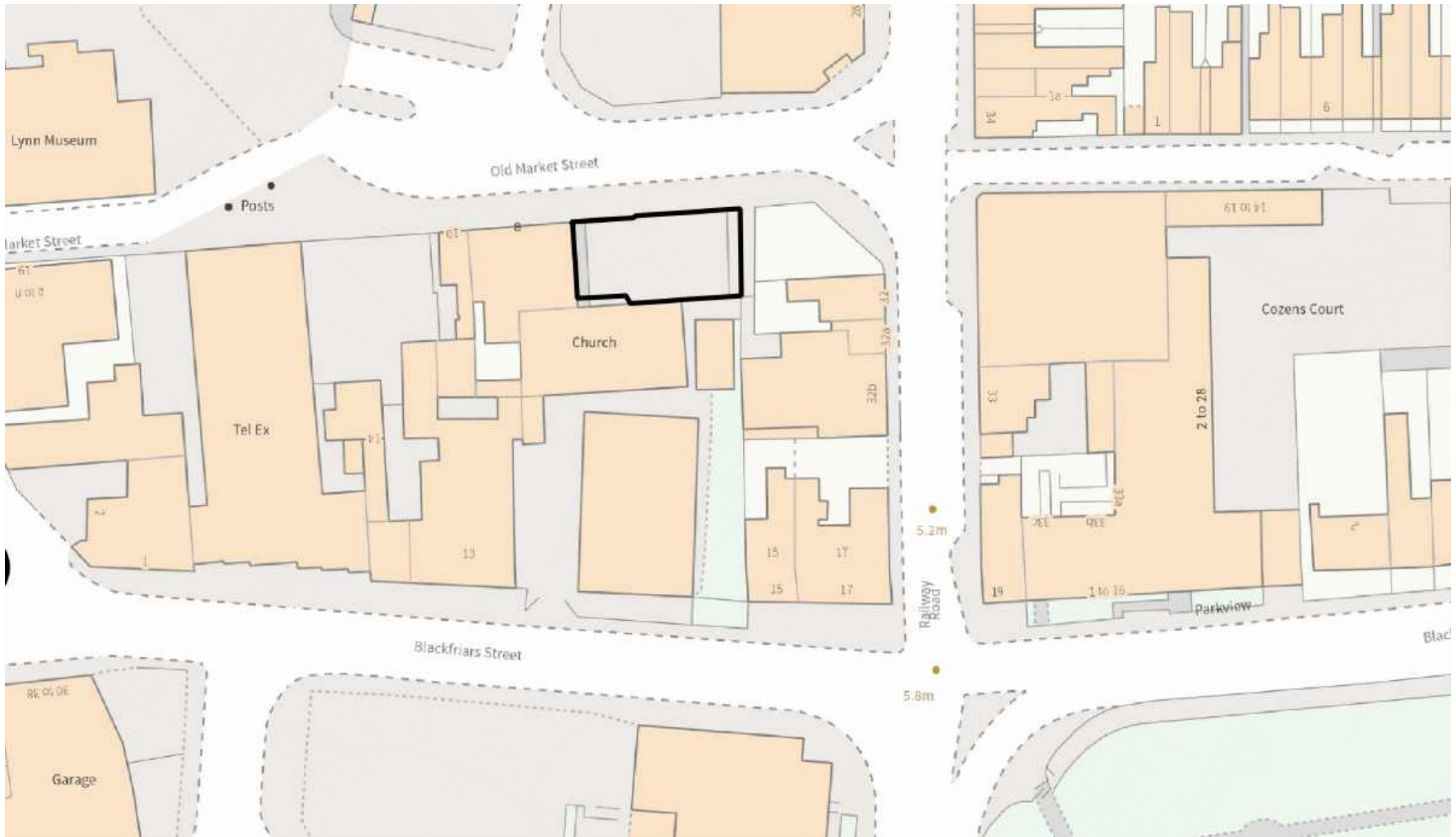
Borough Council of
**King's Lynn &
West Norfolk**



© Crown copyright and database rights 2024
Ordnance Survey AC0000819234

Brownfield Land Reference: BLR78





Borough Council of
**King's Lynn &
West Norfolk**



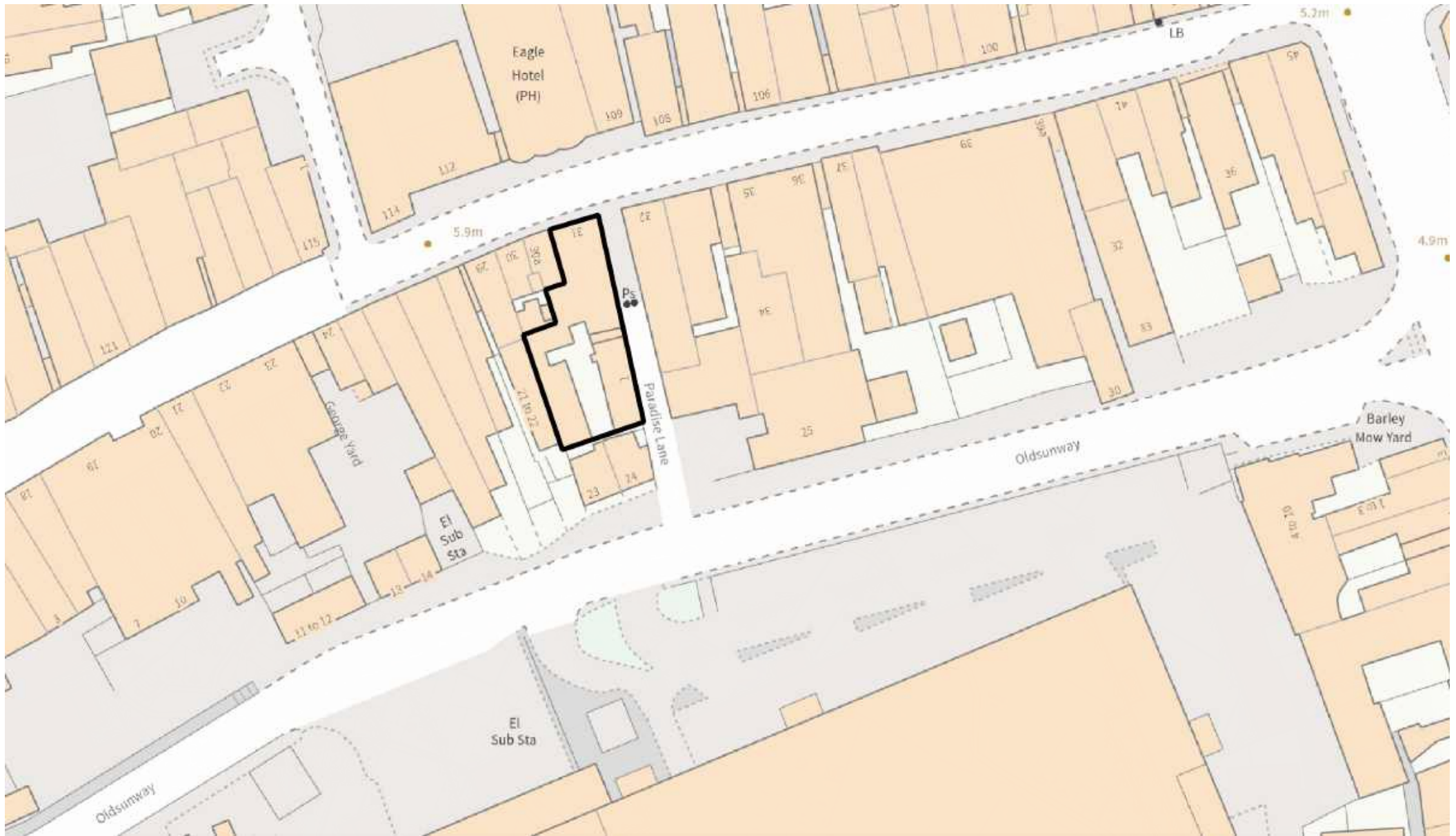
© Crown copyright and database rights 2024
Ordnance Survey AC0000819234

Brownfield Land Reference: BLR79



1:480

09/12/2024



Borough Council of
**King's Lynn &
West Norfolk**



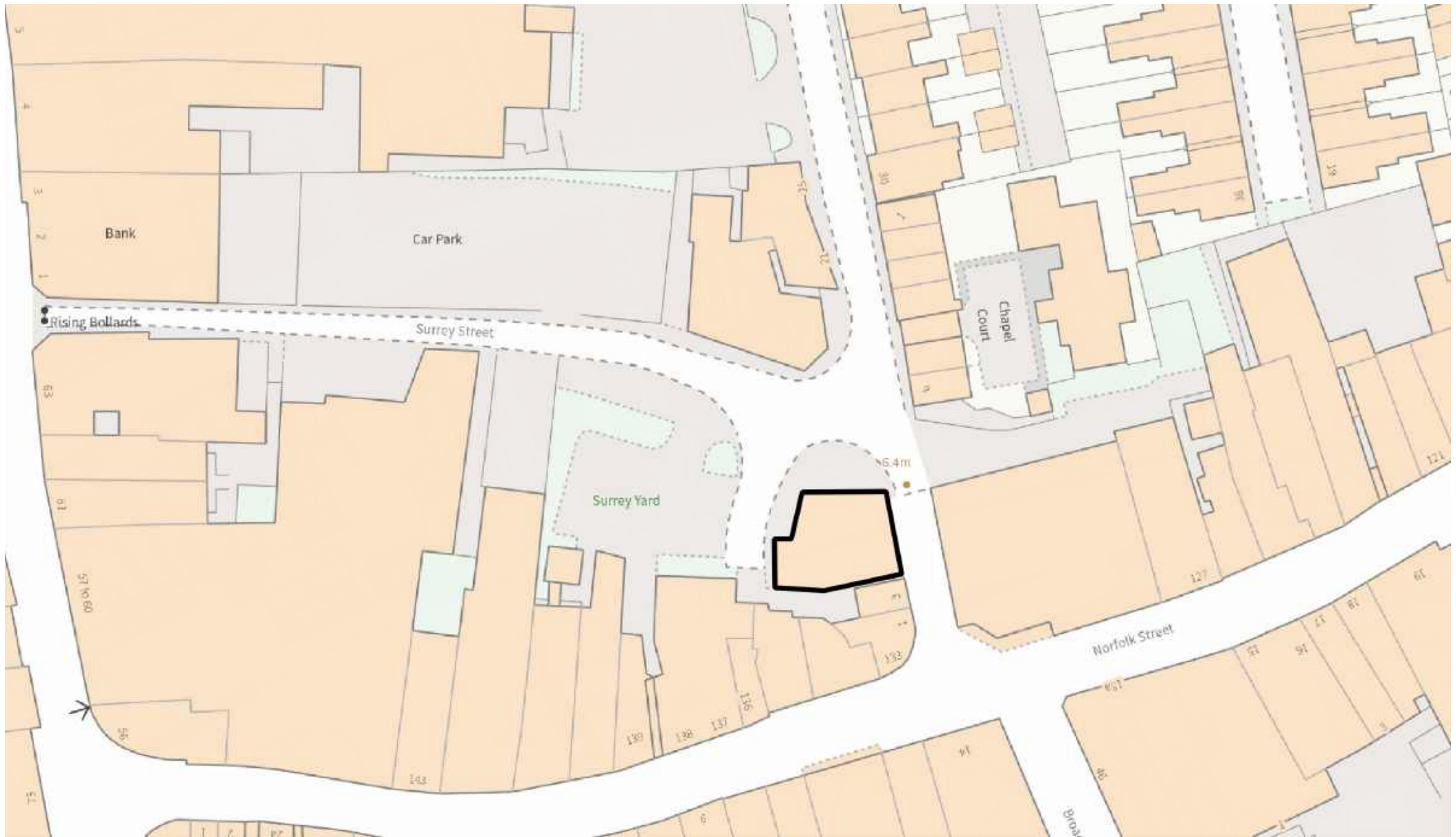
© Crown copyright and database rights 2024
Ordnance Survey AC0000819234

Brownfield Land Reference: BLR 80

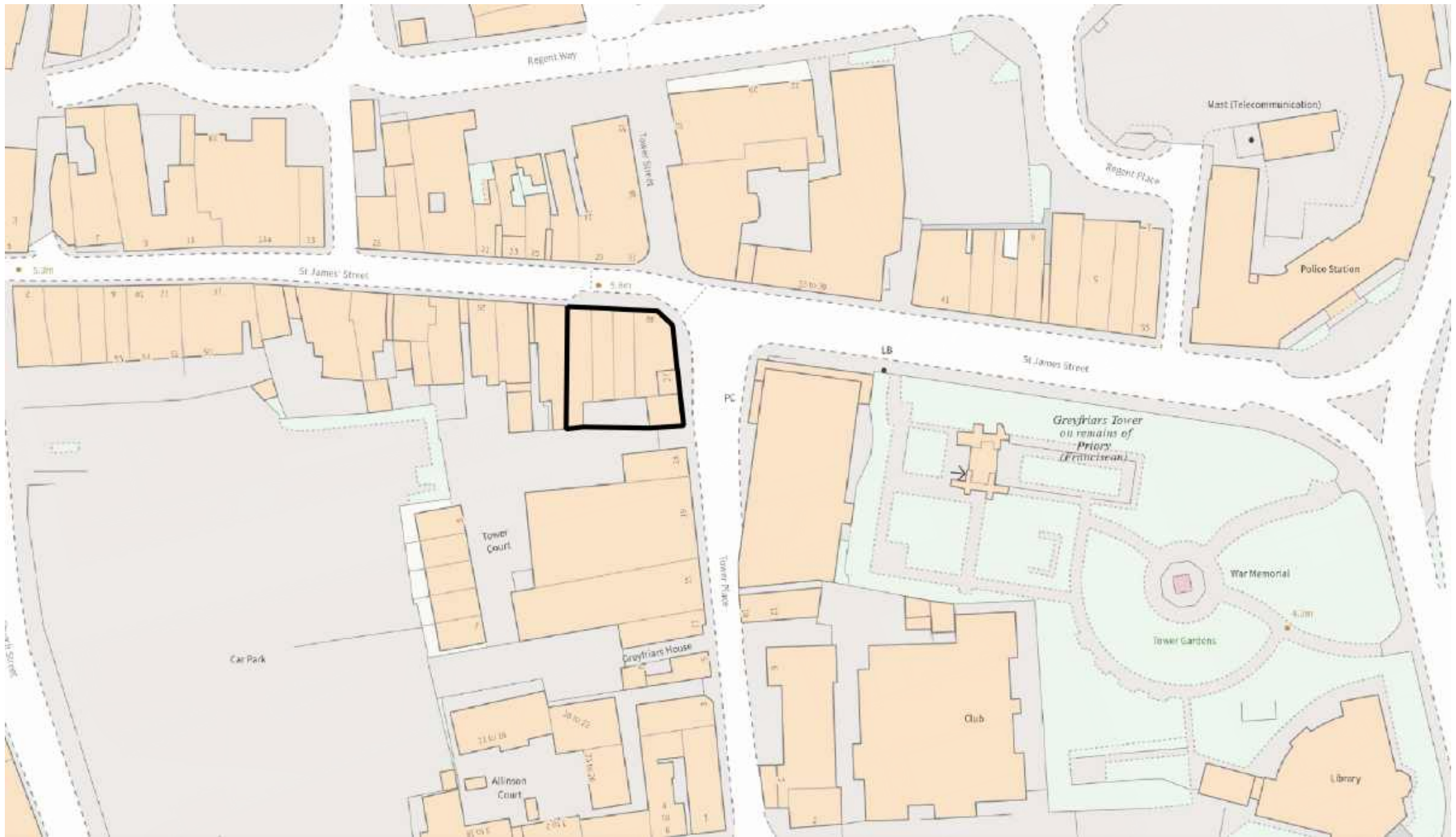


1:500

09/12/2024









Borough Council of
**King's Lynn &
West Norfolk**



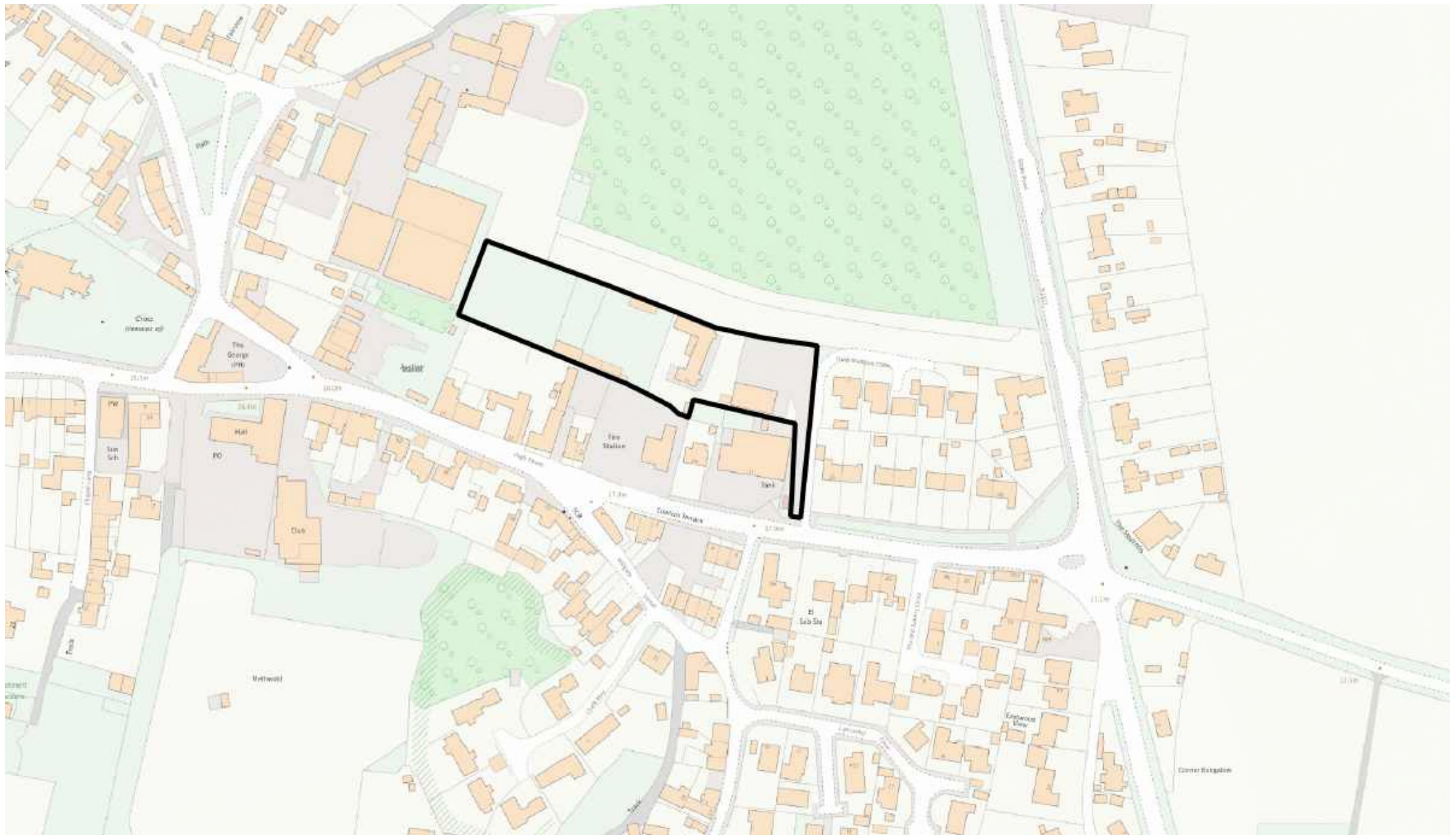
© Crown copyright and database rights 2024
Ordnance Survey AC0000819234

Brownfield Land Reference: BLR 84



1:2000

09/12/2024



Borough Council of
**King's Lynn &
West Norfolk**



© Crown copyright and database rights 2024
Ordnance Survey AC0000819234

Brownfield Land Reference: BLR 85



1:2000

09/12/2024



Borough Council of
**King's Lynn &
West Norfolk**



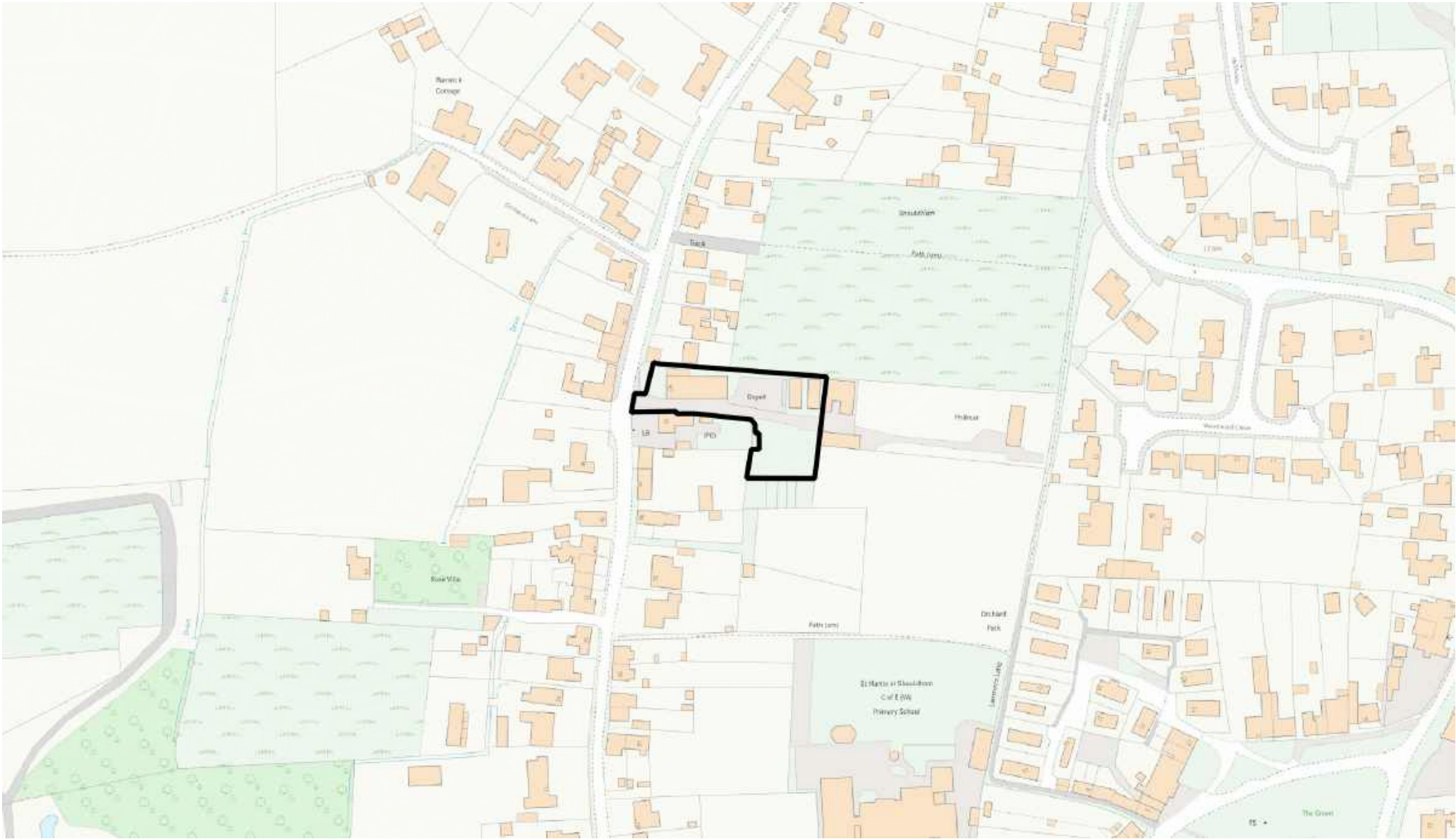
© Crown copyright and database rights 2024
Ordnance Survey AC0000819234

Brownfield Land Reference: BLR 86



1:2000

09/12/2024



Borough Council of
**King's Lynn &
West Norfolk**



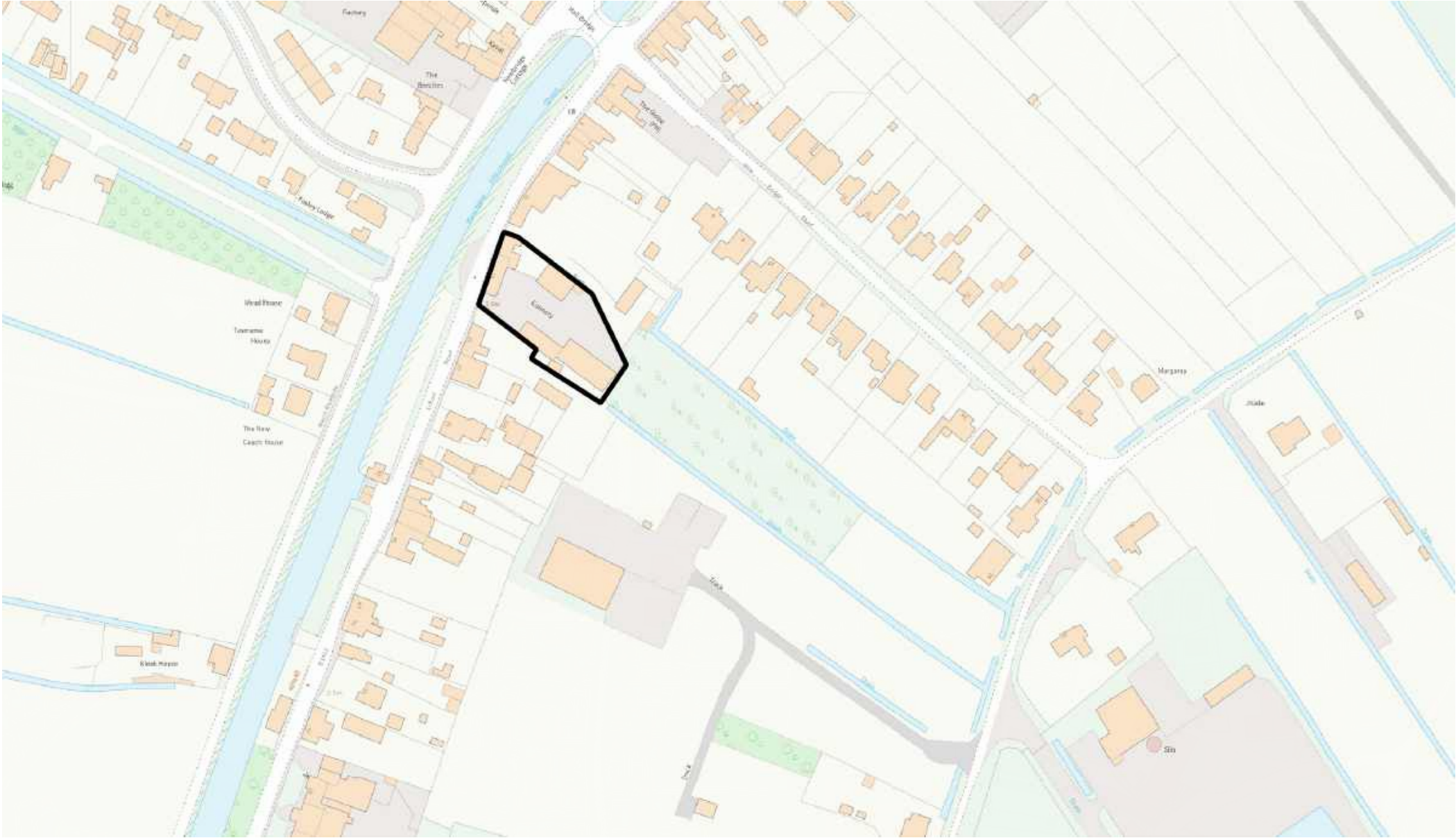
© Crown copyright and database rights 2024
Ordnance Survey AC0000819234



Brownfield Land Reference: BLR 87

1:2000

09/12/2024





Borough Council of
**King's Lynn &
West Norfolk**



© Crown copyright and database rights 2024
Ordnance Survey AC0000819234

Brownfield Land Reference: BLR 90



1:1500

09/12/2024



Borough Council of
**King's Lynn &
West Norfolk**



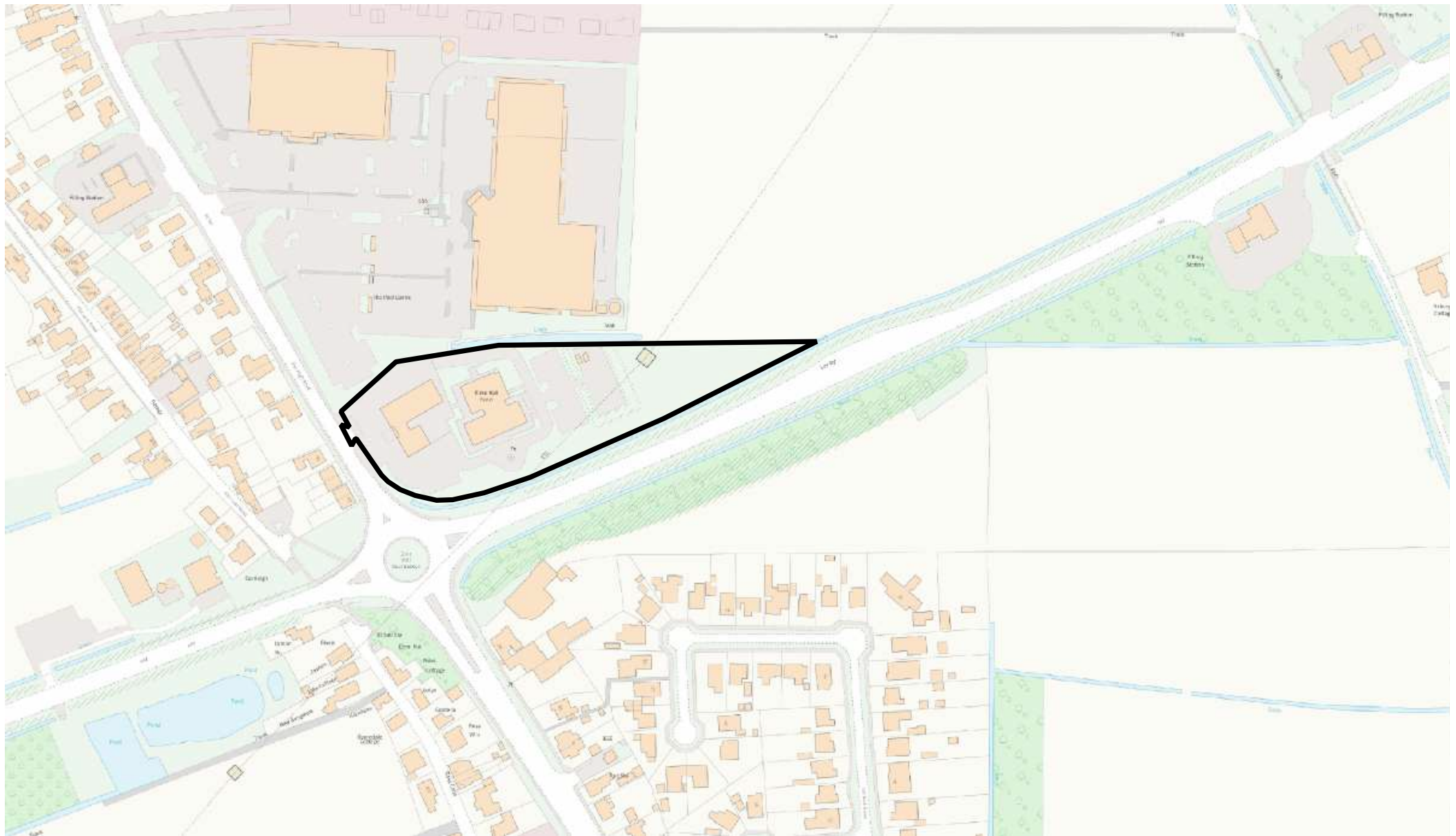
© Crown copyright and database rights 2024
Ordnance Survey AC0000819234

Brownfield Land Reference: BLR 91



1:2000

09/12/2024



Borough Council of
**King's Lynn &
West Norfolk**



© Crown copyright and database rights 2024
Ordnance Survey AC0000819234

Brownfield Land Reference: BLR 92



1:2500

09/12/2024



Borough Council of
**King's Lynn &
West Norfolk**



© Crown copyright and database rights 2024
Ordnance Survey AC0000819234

Brownfield Land Reference: BLR 93



1:2000

09/12/2024



Borough Council of
**King's Lynn &
West Norfolk**



© Crown copyright and database rights 2024
Ordnance Survey AC0000819234

Brownfield Land Reference: BLR 94



1:2000

09/12/2024