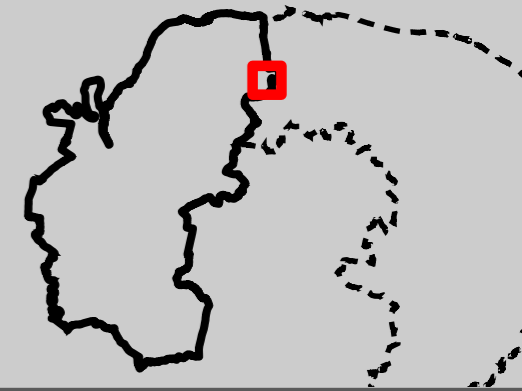


KING'S LYNN AND WEST NORFOLK STRATEGIC FLOOD RISK ASSESSMENT

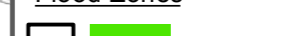


APPENDIX A: FLOOD RISK MAPPING INDEX GRID: KL_19




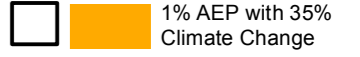
LEGEND

Note: All layers are turned off by default. Click the box next to the layer of interest to turn on.

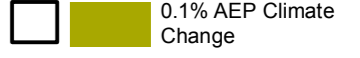
Authority Information



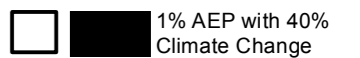
Fluvial Climate Change



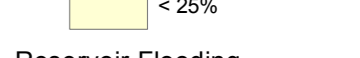
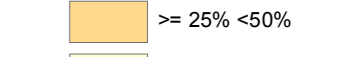
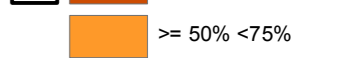
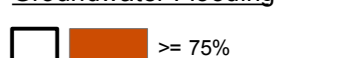
Tidal Climate Change



Surface Water Climate Change



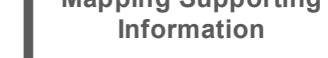
Areas Susceptible to Groundwater Flooding



Reservoir Flooding



Other



Contains Ordnance Survey data © Crown copyright and database right 2018
© Crown copyright and database rights 2018 Ordnance Survey 100019340. Use of this data is subject to terms and conditions.
Contains Environment Agency information © Environment Agency and/or database right

This document is the property of Jeremy Benn Associates Ltd. It shall not be reproduced in whole or in part, not disclosed to a third party, without the permission of Jeremy Benn Associates Ltd.

