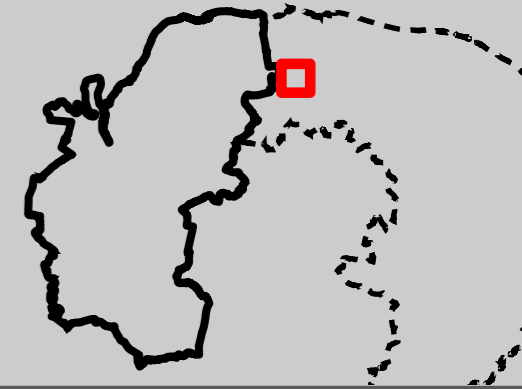


# KING'S LYNN AND WEST NORFOLK STRATEGIC FLOOD RISK ASSESSMENT


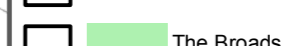
## APPENDIX A: FLOOD RISK MAPPING INDEX GRID: KL\_20




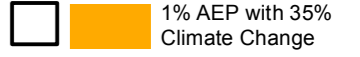
### LEGEND

**Note: All layers are turned off by default. Click the box next to the layer of interest to turn on.**

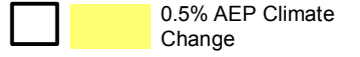
#### Authority Information



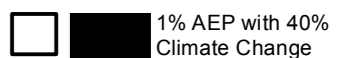
#### Fluvial Climate Change



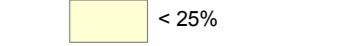
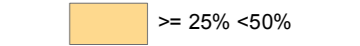
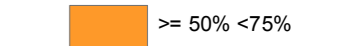
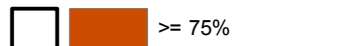
#### Tidal Climate Change



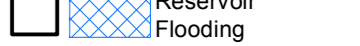
#### Surface Water Climate Change



#### Areas Susceptible to Groundwater Flooding



#### Reservoir Flooding



**Return to Index Map**

**Mapping Supporting Information**

Contains Ordnance Survey data © Crown copyright and database right 2018  
© Crown copyright and database rights 2018 Ordnance Survey 100019340. Use of this data is subject to terms and conditions.  
Contains Environment Agency information © Environment Agency and/or database right

This document is the property of Jeremy Benn Associates Ltd. It shall not be reproduced in whole or in part, not disclosed to a third party, without the permission of Jeremy Benn Associates Ltd.

