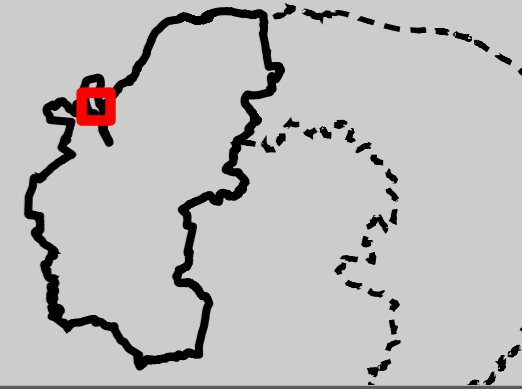


**KING'S LYNN AND WEST NORFOLK  
STRATEGIC FLOOD RISK ASSESSMENT**

**APPENDIX A: FLOOD RISK MAPPING  
INDEX GRID: KL\_23**



**LEGEND**

**Note: All layers are turned off by default. Click the box next to the layer of interest to turn on.**

**Authority Information**

- Administrative Area
- Study Area
- Main Rivers
- Detailed River Network
- The Broads

**Flood Zones**

- Flood Zones 3b
- Indicative Flood Zones 3b
- Flood Zones 3a
- Flood Zones 2

**Surface Water**

- RoFFSW 3.3% AEP
- RoFFSW 1% AEP
- RoFFSW 0.1% AEP

**Breach**

- Fluvial Breach
- Tidal Breach

**Fluvial Climate Change**

- 1% AEP with 35% Climate Change
- 1% AEP with 65% Climate Change
- 0.1% AEP with 25% Climate Change

**Tidal Climate Change**

- 0.5% AEP Climate Change
- 0.1% AEP Climate Change

**Surface Water Climate Change**

- 1% AEP with 40% Climate Change

**Areas Susceptible to Groundwater Flooding**

- $\geq 75\%$
- $\geq 50\% < 75\%$
- $\geq 25\% < 50\%$
- $< 25\%$

**Reservoir Flooding**

- Reservoir Flooding

**Other**

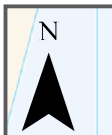
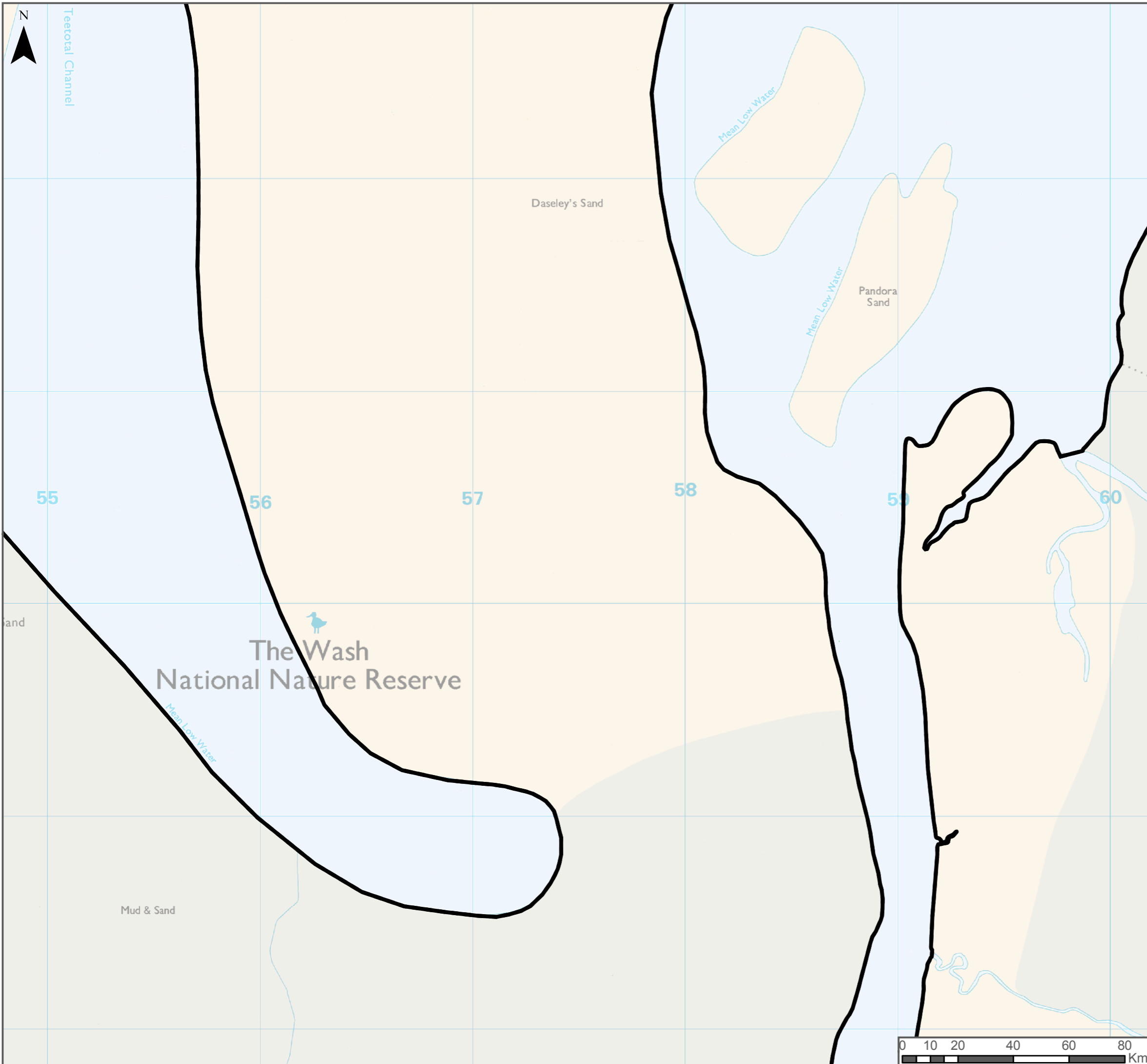
- Dry Islands > 0.5Ha

**Return to Index Map**

**Mapping Supporting Information**

Contains Ordnance Survey data © Crown copyright and database right 2018  
© Crown copyright and database rights 2018 Ordnance Survey 100019340. Use of this data is subject to terms and conditions.  
Contains Environment Agency information © Environment Agency and/or database right

This document is the property of Jeremy Benn Associates Ltd. It shall not be reproduced in whole or in part, not disclosed to a third party, without the permission of Jeremy Benn Associates Ltd.



Teetotal Channel

Mean Low Water

Mean Low Water

The Wash National Nature Reserve

Daseley's Sand

Pandora Sand

Mud & Sand

55

56

57

58

59

60

and