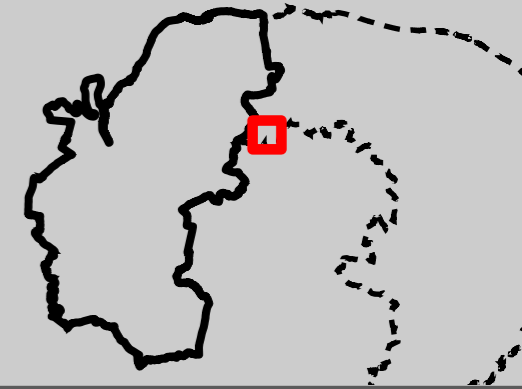


KING'S LYNN AND WEST NORFOLK STRATEGIC FLOOD RISK ASSESSMENT

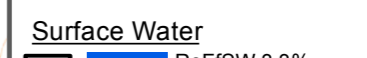

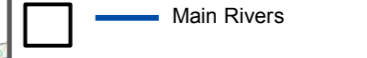
APPENDIX A: FLOOD RISK MAPPING INDEX GRID: KL_39




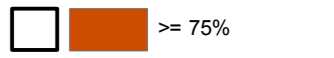
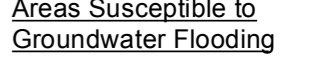
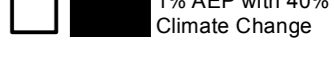

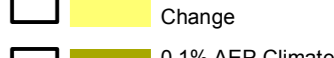
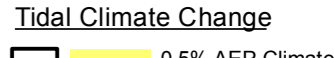
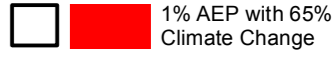
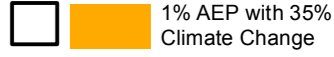
LEGEND

Note: All layers are turned off by default. Click the box next to the layer of interest to turn on.


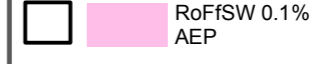
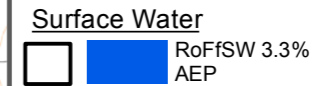
Authority Information



Fluvial Climate Change



Flood Zones



[Return to Index Map](#)

[Mapping Supporting Information](#)

Contains Ordnance Survey data © Crown copyright and database right 2018
© Crown copyright and database rights 2018 Ordnance Survey 100019340. Use of this data is subject to terms and conditions.
Contains Environment Agency information © Environment Agency and/or database right

This document is the property of Jeremy Benn Associates Ltd. It shall not be reproduced in whole or in part, not disclosed to a third party, without the permission of Jeremy Benn Associates Ltd.

